

NOTICE!!

These documents have been scanned!

Do not place un-scanned documents beneath this notice!

Do not remove this notice from this file!

GPO Jacket No. 560-102
Print Order 61540
Rise Business Services, LLC
Job=AZ15 7/1/2019



Box Number= AZ15136



Claim Begin-End: AMC355391-AMC355409

1 Initial Receipt



AZ15136-14

AMC355012-AMC355391

United States Department of the Interior
Bureau of Land Management
 BUSINESS & SUPPORT SVCS DIV
 222 N CENTRAL AVE
 PHOENIX, AZ 85004 -2203
 Phone: (602) 417-9200

Receipt

No:

304773

Transaction #: 321107

Date of Transaction: 05/11/2001

R2 5/14/2001

CUSTOMER: PHOENIX CEMENT CO
 BOX 428
 CLARKDALE, AZ 86324

ENTERED IN COMPUTER

LINE #	QTY	COMMODITY / SUBJECT / ACTION / PRODUCT	REMARKS	UNIT PRICE	TOTAL
1	38	IAC PRODUCTS / COPIES / CASEFILE/DOCUMENT COPIES / COPIES (B/W UP TO 11X17)-\$.13/P		\$0.13	\$4.94
2	19	LOCATABLE MINERALS / MINING CLAIMS-EARNED AND ADJUDICATED / CERT OF LOCATION SVC CHG \$10 (1930)		- n/a -	\$190.00
3	19	LOCATABLE MINERALS / MINING CLAIMS-EARNED AND ADJUDICATED / LOCATION FEE \$25 (1993)		- n/a -	\$475.00
4	19	LOCATABLE MINERALS / MINING CLAIMS-EARNED AND ADJUDICATED / MAINTENANCE FEE \$100 (1993)		- n/a -	\$1,900.00
TOTAL:					\$2,569.94

PAYMENT INFORMATION

1	AMOUNT:	\$2,565.00	POSTMARKED:	N/A
	TYPE:	CHECK	RECEIVED:	05/11/2001
	CHECK NO:	14093		
	NAME:	PHOENIX CEMENT CO BOX 428 CLARKDALE AZ 86324		
2	AMOUNT:	\$4.94	POSTMARKED:	N/A
	TYPE:	CASH	RECEIVED:	05/11/2001
	NAME:	PHOENIX CEMENT CO BOX 428 CLARKDALE AZ 86324		

REMARKS

CASE SERIAL NUMBER INFORMATION		
TRNS #	LINE #	CASES
321107	2	AMC355391, AMC355392, AMC355393, AMC355394, AMC355395, AMC355396, AMC355397, AMC355398, AMC355399, AMC355400, AMC355401, AMC355402, AMC355403, AMC355404, AMC355405, AMC355406, AMC355407, AMC355408, AMC355409
321107	3	AMC355391, AMC355392, AMC355393, AMC355394, AMC355395, AMC355396, AMC355397, AMC355398, AMC355399, AMC355400, AMC355401, AMC355402, AMC355403, AMC355404, AMC355405, AMC355406, AMC355407, AMC355408, AMC355409
321107	4	AMC355391, AMC355392, AMC355393, AMC355394, AMC355395, AMC355396, AMC355397, AMC355398, AMC355399, AMC355400, AMC355401, AMC355402, AMC355403, AMC355404, AMC355405, AMC355406, AMC355407, AMC355408, AMC355409

This receipt was generated by the automated BLM Collections and Billings System and is a paper representation of a portion of the official electronic record contained therein.

NOTICE!!

These documents have been scanned!

Do not place un-scanned documents beneath this notice!

Do not remove this notice from this file!

GPO Jacket No. 560-102
Print Order 61540
Rise Business Services, LLC
Job=AZ15 7/1/2019



Box Number= AZ15136



Claim Begin-End: AMC355391-AMC355409

2 Correspondence



AZ15136-14

AMC355012-AMC355391



Amc 267543
Amc 355391
Amc 260521
Amc 263074

RECEIVED
BLM AZ STATE OFFICE
2015 JUL 29 P 3:40
PHOENIX, ARIZONA

July 24, 2015

Bureau of Land Management
One North Central Avenue
Suite 800
Phoenix, AZ 85004-4427

Attention: Rod Ebert

Subject: Clarification of 39 Amended Claims by PCC Located in Sections 1 and 12, T13N R5E

Dear Mr. Ebert,

This letter is in response to your phone call on July 21, 2015 in which we discussed the recent amendment of 39 placer and mill site mining claims (The Claims) of Phoenix Cement Company (PCC), a Division of the Salt River Pima-Maricopa Indian Community, a Federally recognized Indian tribe, doing business as Salt River Materials Group, located in Sections 1 and 12 of Township 13N R5E of the Gila and Salt River Base and Meridian, Arizona. The Claims are listed in Appendix 1 and were amended in order to correct technical errors in the paperwork and relocate the claim monuments to the proper locations. The map provided in Appendix 2 shows the locations of the claims in relation to each other as well as patented ground owned by PCC in Sections 1 and 12.

On May 11, 2011, patent Number 02-2011-0002 was issued to Superior Companies, an Arizona Corporation, from which, PCC acquired all assets relating to land, mine site, and claims of the Verde Gypsum Mine on September 11, 1997. Since receiving patent, PCC has been trying to ensure that all issues regarding land and mining claim ownership are correct. PCC employed a professional surveyor to survey and mark the boundary of the patented claims. I reviewed our unpatented claims with the results of the survey and found technical and legal description errors in The Claims. Some of The Claims were located based on improper section breakdown or located prior to the BLM survey and filing of the official Section 12 plat on November 13, 1986. Because of the complexity in determining where the corners of The Claims should be, I started

PHOENIX CEMENT

SALT RIVER™
SAND & ROCK

out with a proper breakdown of the sections per the plats, and then laid out The Claims logically from what I perceived to be the original intention of each claim fitting the aliquots and lots in addition to the maximum dimensions of 1,320 ft. by 660 ft. If land was added to a claim by doing this, the adjacent claims would have been reduced in size. This was done not in an attempt to locate more ground, but to clean up The Claims without creating any gaps or overlaps.

PCC would like to make every effort to make the claims that it owns as proper as possible and follow all applicable mining laws. If you have any other questions, please contact me at (928) 634-2261 x 8074.

Best Regards,



Brian Langford

Senior Mining Engineer

RECEIVED
BLM AZ STATE OFFICE
2015 JUL 29 P 3:40
PHOENIX, ARIZONA

Appendix 1. 39 Mining Claims Amended in 2015 by PCC located in T13N, R5E

Claim	Location	BLM	Location	Original Location	Amendment	Amendment
Name	T13N R5E	AMC #	Date	Book/Page or Doc #	Date	Doc#
Libby 1B	Sec 1	207544	9/5/1983	Book 1570/ 700-701	4/6/2015	2015-0017752
Libby 1C	Sec 1	207545	9/5/1983	Book 1570/ 702-703	4/7/2015	2015-0017753
Libby 1D	Sec 1	207546	9/7/1983	Book 1570/ 704-705	4/6/2015	2015-0017754
Libby 1E	Sec 1	207547	9/7/1983	Book 1570/ 706-707	4/7/2015	2015-0017755
Libby 1F	Sec 1, 12	207548	9/7/1983	Book 1570/ 708-709	4/7/2015	2015-0017756
Libby 2E	Sec 1	207554	9/5/1983	Book 1570/ 664-665	4/2/2015	2015-0017757
Libby 2F	Sec 1	207555	9/5/1983	Book 1570/ 666-667	4/2/2015	2015-0017758
Gypsum Heart A	Sec 1	207561	9/4/1983	Book 1570/ 678-679	4/2/2015	2015-0017748
Gypsum Heart B	Sec 1	207562	9/3/1983	Book 1570/ 680-681	4/6/2015	2015-0017749
Gypsum Heart C	Sec 1	207563	9/3/1983	Book 1570/ 682-683	4/6/2015	2015-0017750
Gypsum Heart 2A	Sec 1	207564	9/3/1983	Book 1570/ 692-693	4/6/2015	2015-0017751
Mormon Flat A	Sec 12	207598	9/8/1983	Book 1570/ 756-757	4/7/2015	2015-0017759
Troy D	Sec 12	207611	9/8/1983	Book 1570/ 776-777	4/7/2015	2015-0017777
Smith's Well #1	Sec 1	355391	2/24/2001	Book 3813/ 547	4/6/2015	2015-0017760
Smith's Well #2	Sec 1	355392	2/24/2001	Book 3813/ 548	4/6/2015	2015-0017761
Smith's Well #3	Sec 1	355393	2/24/2001	Book 3813/ 549	4/2/2015	2015-0017762
Smith's Well #4	Sec 1	355394	2/24/2001	Book 3813/ 550	4/2/2015	2015-0017763
Smith's Well #5	Sec 1	355395	2/24/2001	Book 3813/ 551	4/2/2015	2015-0017764
Smith's Well #6	Sec 1	355396	2/24/2001	Book 3813/ 552	4/6/2015	2015-0017765
Smith's Well #7	Sec 1, 12	355397	2/24/2001	Book 3813/ 553	4/7/2015	2015-0017766
Smith's Well #8	Sec 12	355398	2/24/2001	Book 3813/ 554	4/7/2015	2015-0017767
Smith's Well #9	Sec 12	355399	2/24/2001	Book 3813/ 555	4/7/2015	2015-0017768
Smith's Well #10	Sec 12	355400	2/24/2001	Book 3813/ 556	4/7/2015	2015-0017769
Smith's Well #11	Sec 12	355401	2/24/2001	Book 3815/ 213	4/8/2015	2015-0017770
Smith's Well #12	Sec 12	355402	2/24/2001	Book 3815/ 214	4/8/2015	2015-0017771
Smith's Well #13	Sec 12	355403	2/24/2001	Book 3815/ 557	4/8/2015	2015-0017772
Smith's Well #14	Sec 12	355404	2/24/2001	Book 3815/ 215	4/8/2015	2015-0017773
Smith's Well #15	Sec 12	355405	2/24/2001	Book 3815/ 216	4/8/2015	2015-0017774
Smith's Well #16	Sec 12	355406	2/24/2001	Book 3815/ 217	4/8/2015	2015-0017775
Smith's Well #17	Sec 12	355407	2/24/2001	Book 3815/ 218	4/14/2015	2015-0017776
GH1	Sec 12	260521	9/24/1986	Book 1866/ 275-276	4/7/2015	2015-0017739
GH2	Sec 12	260522	9/24/1986	Book 1866/ 277-278	4/7/2015	2015-0017740
GH3	Sec 12	260523	9/24/1986	Book 1866/ 279-280	4/8/2015	2015-0017741
GH4	Sec 12	260524	9/24/1986	Book 1866/ 281-282	4/8/2015	2015-0017742
GH11	Sec 12	260531	9/24/1986	Book 1866/ 295-296	4/8/2015	2015-0017743
GH 12	Sec 12	260532	9/24/1986	Book 1866/ 297-298	4/8/2015	2015-0017744
GH 14	Sec 12	260534	9/24/1986	Book 1866/ 301-302	4/8/2015	2015-0017745
GH 15	Sec 12	263074	12/3/1986	Book 1881/ 550-551	4/14/2015	2015-0017746
GH 16	Sec 12	263075	12/3/1986	Book 1881/ 548-549	4/14/2015	2015-0017747

NOTICE!!

These documents have been scanned!

Do not place un-scanned documents beneath this notice!

Do not remove this notice from this file!

GPO Jacket No. 560-102
Print Order 61540
Rise Business Services, LLC
Job=AZ15 7/1/2019



Box Number= AZ15136



Claim Begin-End: AMC355391-AMC355409

3 Transfers



AZ15136-14

AMC355012-AMC355391

AMC 355391

After recording, return to:
Phoenix Cement Company
Attn: Brian Langford
P.O. Box 428
Clarkdale, AZ 86324



QUITCLAIM DEED

Exempt from A.R.S. §11-1133 and A.R.S. §11-1137 by A.R.S. §11-1134(A)(6).

For valuable consideration, the sufficiency and receipt of which is hereby acknowledged, Roger R. Smith Jr. whose address is P.O. Box 428 Clarkdale, Arizona 86324 (Grantor), hereby quitclaims to SALT RIVER PIMA-MARICOPA INDIAN COMMUNITY, an Indian Tribe organized under Section 16 of the Indian Reorganization Act of 1934, doing business as PHOENIX CEMENT COMPANY whose address is P.O. Box 428 Clarkdale, Arizona 86324 (Grantee), the unpatented placer mining claims located in the Camp Verde Mining District, Yavapai County, Arizona, more particularly described in Exhibit "A" attached hereto and by this reference incorporated herein (the "Unpatented Mining Claims").

Grantor intends hereby to transfer to Grantee all of Grantor's right, title, and interest in the Unpatented Mining Claims.

Dated as of the 3rd day of September, 2014.


Roger R. Smith Jr.

RECEIVED
MAZ STATE OFFICE
2014 OCT - 3 A 10:45
PHOENIX, ARIZONA

STATE OF ARIZONA }
COUNTY OF MARICOPA } ss.

The forgoing instrument was acknowledged before me this 3rd day of September 2014 by Roger R. Smith Jr.

IN WITNESS WHEREOF, I hereunto set my hand and official seal.



Notary Public
My commission expires: 6/22/2018

ENTERED
OCT 09 2014
BY: fm

Exhibit "A" to Quit Claim Deed

Unpatented Mining Claims

Unpatented claims located in the Camp Verde Mining District, the names of which are set forth below together with the book and page of recording of the location notices in the office of the recorder of Yavapai County, Arizona, and the serial number where filed in the Arizona State Office of the Bureau of Land Management.

<u>Claim Name</u>	<u>BLM Serial#</u>	<u>YC Book</u>	<u>Page</u>	<u>Township</u>	<u>Range</u>	<u>Section</u>
Smiths Well 1	AMC355391	3813	547	13N	5E	1
Smiths Well 2	AMC355392	3813	548	13N	5E	1
Smiths Well 3	AMC355393	3813	549	13N	5E	1
Smiths Well 4	AMC355394	3813	550	13N	5E	1
Smiths Well 5	AMC355395	3813	551	13N	5E	1
Smiths Well 6	AMC355396	3813	552	13N	5E	1
Smiths Well 7	AMC355397	3813	553	13N	5E	1
Smiths Well 8	AMC355398	3813	554	13N	5E	12
Smiths Well 9	AMC355399	3813	555	13N	5E	12
Smiths Well 10	AMC355400	3813	556	13N	5E	12
Smiths Well 11	AMC355401	3815	213	13N	5E	12
Smiths Well 12	AMC355402	3815	214	13N	5E	12
Smiths Well 13	AMC355403	3813	557	13N	5E	12
Smiths Well 14	AMC355404	3815	215	13N	5E	12
Smiths Well 15	AMC355405	3815	216	13N	5E	12
Smiths Well 16	AMC355406	3815	217	13N	5E	12
Smiths Well 17	AMC355407	3815	218	13N	5E	12
Smiths Well 18	AMC355408	3815	219	13N	5E	11
Smiths Well 19	AMC355409	3815	220	13N	5E	11

PHOENIX, ARIZONA

2014 OCT - 3 A 10:45

RECEIVED
ARIZONA STATE OFFICE

19
me

United States Department of the Interior
Bureau of Land Management
LANDS/RECREATION & PLANNING
ONE N CENTRAL AVE
PHOENIX, AZ 85004 -2203
Phone: 602-417-9200

Receipt

No: 3142033

Transaction #: 3234192	
Date of Transaction: 10/03/2014	
CUSTOMER:	
	PHOENIX CEMENT CO 8800 E CHAPARRAL RD STE 155 SCOTTSDALE, AZ 85250-2606 US

LINE #	QTY	DESCRIPTION	REMARKS	UNIT PRICE	TOTAL
1	1.00	LOCATABLE MINERALS / MINING CLAIMS- NOT NEW-UNADJUD, ONE AUTH NO. ONLY / MINING CLAIM MONEY RECEIVED CASES: AMC355391/\$190.00	TRF/9	- n/a -	190.00
TOTAL:					\$190.00

PAYMENT INFORMATION				
1	AMOUNT:	190.00	POSTMARKED:	N/A
	TYPE:	CHECK	RECEIVED:	10/03/2014
	CHECK NO:	012580		
	NAME:	PHOENIX CEMENT CO 8800 E CHAPARRAL RD STE 155 SCOTTSDALE AZ 85250-2606 US		

REMARKS

This receipt was generated by the automated BLM Collections and Billing System and is a paper representation of a portion of the official electronic record contained therein.

NOTICE!!

These documents have been scanned!

Do not place un-scanned documents beneath this notice!

Do not remove this notice from this file!

GPO Jacket No. 560-102
Print Order 61540
Rise Business Services, LLC
Job=AZ15 7/1/2019



Box Number= AZ15136



Claim Begin-End: AMC355391-AMC355409

4 Annual Filings



AZ15136-14

AMC355012-AMC355391

After recording, return to:
Phoenix Cement Company
Attn: Brett Lindsay
P.O. Box 428
Clarkdale, AZ 86324

207543
272753
355391
427691
260521
263074

STATE OF ARIZONA }
County of Yavapai } ss.

AFFIDAVIT OF CLAIM MAINTENANCE FEE PAYMENT AND
NOTICE OF INTENT TO HOLD MINING CLAIMS

Brett A. Lindsay being duly sworn, deposes and says that:

1. I am a citizen of the United States and I am at least eighteen (18) years of age and reside in Cottonwood, Yavapai County, Arizona;
2. I am an authorized agent of Phoenix Cement Company, a Division of the Salt River Pima Maricopa Indian Community, a Federally-recognized Indian tribe ("Phoenix Cement Company" or "PCC"), whose current mailing address is: P.O. Box 428, Clarkdale, AZ 86324;
3. Phoenix Cement Company owns and maintains certain unpatented lode mining claims, placer mining claims, mill sites, and/or tunnel sites situated in the Camp Verde Mining District, Yavapai County, Arizona more particularly described in Exhibit attached hereto and incorporated by this reference (the "Claim(s)");
4. I am personally acquainted with the Claims;
5. All state and federal regulations were met for the Claims for the assessment year ending noon September 1, 2018;
6. Payment of the annual claim maintenance fee ("Maintenance Fee") of \$155.00 for every lode mining claim, mill site, and tunnel site, and \$155.00 for every 20 acres or portion thereof contained in each placer mining claim has been made as evidenced by the Bureau of Land Management receipt, a copy of which is attached hereto and incorporated herein by this reference;

[Signature on following page]


RECEIVED
AZ STATE OFFICE
2018 AUG - 9 A 8:58
PHOENIX, ARIZONA

ENTERED
AUG 10 2018
BY: Ram

Receipt # 4230879

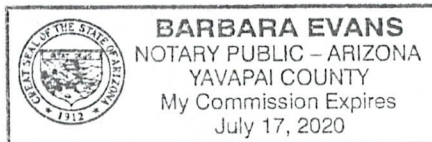
7. Payment of the Maintenance fee has been made in lieu of recording an affidavit of performance of annual assessment work in compliance with applicable federal and state mining laws and regulations, PCC hereby expresses its intent to maintain, develop and hold its right, title, and interest in and to each of the Claims since its date of location through the end of the assessment year ending and noon September 1, 2019; and
8. All such maintenance fees are paid by and on behalf of PCC.


Dated this 3rd day of August, 2018.


Brett A. Lindsay, authorized agent
Phoenix Cement Company

The forgoing instrument was acknowledged before me this 3rd day of August, 2018 by Brett A. Lindsay, agent of Phoenix Cement Company, for and on behalf of the company.

IN WITNESS WHEREOF, I hereunto set my hand and official seal.




Notary Public

My commission expires: 7/17/2020

Exhibit A

Unpatented Mining Claims located in the Camp Verde Mining District, Yavapai County, Arizona
Recorded in the Yavapai County Recorder's Office

No.	Claim Name	Location T13N R5E	BLM AMC #	Original Location Book/Page or Doc #	Amendment Doc#
1	Libby 1B	Sec 1	207544	1570 / 700-701	2015-0017752
2	Libby 1C	Sec 1	207545	1570 / 702-703	2015-0017753
3	Libby 1D	Sec 1	207546	1570 / 704-705	2015-0017754
4	Libby 1E	Sec 1	207547	1570 / 706-707	2015-0017755
5	Libby 1F	Sec 1, 12	207548	1570 / 708-709	2015-0017756
6	Libby 2E	Sec 1	207554	1570 / 664-665	2015-0017757
7	Libby 2F	Sec 1	207555	1570 / 666-667	2015-0017758
8	Gypsum Heart A	Sec 1	207561	1570 / 678-679	2015-0017748
9	Gypsum Heart B	Sec 1	207562	1570 / 680-681	2015-0017749
10	Gypsum Heart C	Sec 1	207563	1570 / 682-683	2015-0017750
11	Gypsum Heart 2A	Sec 1	207564	1570 / 692-693	2015-0017751
12	Gypsum Heart 4B	Sec 11	207571	1570 / 720-721	n/a
13	Gypsum Heart 4C	Sec 11	207572	1570 / 722-723	n/a
14	Gypsum Heart 4D	Sec 11	207573	1570 / 724-725	n/a
15	Mormon Flat A	Sec 12	207598	1570 / 756-757	2015-0017759
16	Troy D	Sec 12	207611	1570 / 776-777	2015-0017777
17	Verde Star 8C	Sec 4	272763	1959 / 920-921	n/a
18	Verde Star 8D	Sec 4	272764	1959 / 922-923	n/a
19	Verde Star 8E	Sec 4	272765	1959 / 924-925	n/a
20	Verde Star 10A	Sec 9	272767	1959 / 928-929	n/a
21	Verde Star 10B	Sec 9	272768	1959 / 930-931	n/a
22	Verde Star 10C	Sec 9	272769	1959 / 932-933	n/a
23	Verde Star 10D	Sec 9	272770	1959 / 934-935	n/a
24	Verde Star 10E	Sec 9	272771	1959 / 936-937	n/a
25	Verde Star 10F	Sec 9	272772	1959 / 938-939	n/a
26	Verde Star 10G	Sec 9	272773	1959 / 940-941	n/a
27	Verde Star 10H	Sec 9	272774	1959 / 942-943	n/a
28	Verde Star 13A	Sec 10	272783	1959 / 960-961	n/a
29	Verde Star 13B	Sec 10	272784	1959 / 962-963	n/a
30	Verde Star 13D	Sec 10	272786	1959 / 966-967	n/a
31	Verde Star 13F	Sec 10	272788	1959 / 970-971	n/a

RECEIVED
 P.M. AZ STATE OFFICE
 2018 AUG -9 A 8:58
 PHOENIX, ARIZONA

Exhibit A

Unpatented Mining Claims located in the Camp Verde Mining District, Yavapai County, Arizona
Recorded in the Yavapai County Recorder's Office

No.	Claim Name	Location T13N R5E	BLM AMC #	Original Location Book/Page or Doc #	Amendment Doc#
32	Verde Star 13H	Sec 10	272790	1959 / 974-975	n/a
33	Smith's Well #1	Sec 1	355391	3813 / 547	2015-0017760
34	Smith's Well #2	Sec 1	355392	3813 / 548	2015-0017761
35	Smith's Well #3	Sec 1	355393	3813 / 549	2015-0017762
36	Smith's Well #4	Sec 1	355394	3813 / 550	2015-0017763
37	Smith's Well #5	Sec 1	355395	3813 / 551	2015-0017764
38	Smith's Well #6	Sec 1	355396	3813 / 552	2015-0017765
39	Smith's Well #7	Sec 1, 12	355397	3813 / 553	2015-0017766
40	Smith's Well #8	Sec 12	355398	3813 / 554	2015-0017767
41	Smith's Well #9	Sec 12	355399	3813 / 555	2015-0017768
42	Smith's Well #10	Sec 12	355400	3813 / 556	2015-0017769
43	Smith's Well #11	Sec 12	355401	3815 / 213	2015-0017770
44	Smith's Well #12	Sec 12	355402	3815 / 214	2015-0017771
45	Smith's Well #13	Sec 12	355403	3815 / 557	2015-0017772
46	Smith's Well #14	Sec 12	355404	3815 / 215	2015-0017773
47	Smith's Well #15	Sec 12	355405	3815 / 216	2015-0017774
48	Smith's Well #16	Sec 12	355406	3815 / 217	2015-0017775
49	Smith's Well #17	Sec 12	355407	3815 / 218	2015-0017776
50	Smith's Well #18	Sec 11	355408	3815 / 219	n/a
51	Smith's Well #19	Sec 11	355409	3815 / 220	n/a
52	Billy I1	Sec 22	427691	2014-0014802	n/a
53	Billy I2	Sec 22	427692	2014-0014803	n/a
54	Billy I3	Sec 22	427693	2014-0014804	n/a
55	Billy I4	Sec 22	427694	2014-0014805	n/a
56	Billy I5	Sec 22	427695	2014-0014806	n/a
57	Billy H1	Sec 22	427696	2014-0014807	n/a
58	GH1	Sec 12	260521	1866 / 275-276	2015-0017739
59	GH2	Sec 12	260522	1866 / 277-278	2015-0017740
60	GH3	Sec 12	260523	1866 / 279-280	2015-0017741
61	GH4	Sec 12	260524	1866 / 281-282	2015-0017742
62	GH11	Sec 12	260531	1866 / 295-296	2015-0017743

RECEIVED
 CLIMATE STATE OFFICE
 2018 AUG - 9 A 8:58
 PHOENIX, ARIZONA

Exhibit A
Unpatented Mining Claims located in the Camp Verde Mining District, Yavapai County, Arizona
Recorded in the Yavapai County Recorder's Office

No.	Claim Name	Location T13N R5E	BLM AMC #	Original Location Book/Page or Doc #	Amendment Doc#
63	GH 12	Sec 12	260532	1866 / 297-298	2015-0017744
64	GH 14	Sec 12	260534	1866 / 301-302	2015-0017745
65	GH 15	Sec 12	263074	1881 / 550-551	2015-0017746
66	GH 16	Sec 12	263075	1881 / 548-549	2015-0017747
67	Glen Canyon C1	Sec 1	427697	2014-0014808	n/a
68	Glen Canyon C2	Sec 1	427698	2014-0014809	n/a
69	Glen Canyon D1	Sec 1	427699	2014-0014810	n/a
70	Glen Canyon D2	Sec 1	427700	2014-0014811	n/a
71	Mormon Flat C1	Sec 1	427701	2014-0014812	n/a
72	Mormon Flat C2	Sec 1	427702	2014-0014813	n/a

72 claims @ \$155 = \$11,160.00

RECEIVED
RIMAZ STATE OFFICE
2010 AUG - 9 A 8:58
PHOENIX, ARIZONA

United States Department of the Interior
Bureau of Land Management
 DIV OF LANDS, MINRLS & ENERGY
 ONE N CENTRAL AVE
 PHOENIX, AZ 85004 -4427
 Phone: 602-417-9200

Receipt

No: 4230879

Transaction #: 4346162	
Date of Transaction: 08/09/2018	
CUSTOMER:	
	PHOENIX CEMENT CO PO BOX 428 CLARKDALE, AZ 86324-0428 US

LINE #	QTY	DESCRIPTION	REMARKS	UNIT PRICE	TOTAL
1	1.00	LOCATABLE MINERALS / MINING CLAIMS-NOT NEW-UNADJUD, ONE AUTH NO. ONLY / MINING CLAIM MONEY RECEIVED CASES: AMC207544/\$11160.00	2019 MAINT/72	- n/a -	11160.00
TOTAL:					\$11,160.00

PAYMENT INFORMATION			
1	AMOUNT:	11160.00	POSTMARKED: N/A
	TYPE:	CHECK	RECEIVED: 08/09/2018
	CHECK NO:	042933	
	NAME:	PHOENIX CEMENT CO 8800 E CHAPARRAL RD SUITE 155 SCOTTSDALE AZ 85250-2606 US	

REMARKS

This receipt was generated by the automated BLM Collections and Billing System and is a paper representation of a portion of the official electronic record contained therein.

After recording, return to:
Phoenix Cement Company
Attn: Brett Lindsay
P.O. Box 428
Clarkdale, AZ 86324

STATE OF ARIZONA }
 } ss.
County of Yavapai }

207543
272753
355391
427691
260521
263074

AFFIDAVIT OF CLAIM MAINTENANCE FEE PAYMENT AND
NOTICE OF INTENT TO HOLD MINING CLAIMS


Brett A. Lindsay being duly sworn, deposes and says that:

1. I am a citizen of the United States and I am at least eighteen (18) years of age and reside in Cottonwood, Yavapai County, Arizona;
2. I am an authorized agent of Phoenix Cement Company, a Division of the Salt River Pima Maricopa Indian Community, a Federally-recognized Indian tribe ("Phoenix Cement Company" or "PCC"), whose current mailing address is: P.O. Box 428, Clarkdale, AZ 86324;
3. Phoenix Cement Company owns and maintains certain unpatented lode mining claims, placer mining claims, mill sites, and/or tunnel sites situated in the Camp Verde Mining District, Yavapai County, Arizona more particularly described in Exhibit A attached hereto and incorporated by this reference (the "Claim(s)");
4. I am personally acquainted with the Claims;
5. All state and federal regulations were met for the Claims for the assessment year ending noon September 1, 2017;
6. Payment of the annual claim maintenance fee ("Maintenance Fee") of \$155.00 for every lode mining claim, mill site, and tunnel site, and \$155.00 for every 20 acres or portion thereof contained in each placer mining claim has been made as evidenced by the Bureau of Land Management receipt, a copy of which is attached hereto and incorporated herein by this reference;

[Signature on following page]

PHOENIX, ARIZONA

2017 AUG - 2 P 1:34



RECEIVED
BLM AZ STATE OFFICE

7. Payment of the Maintenance fee has been made in lieu of recording an affidavit of performance of annual assessment work in compliance with applicable federal and state mining laws and regulations, PCC hereby expresses its intent to maintain, develop and hold its right, title, and interest in and to each of the Claims since its date of location through the end of the assessment year ending and noon September 1, 2018; and
8. All such maintenance fees are paid by and on behalf of PCC.

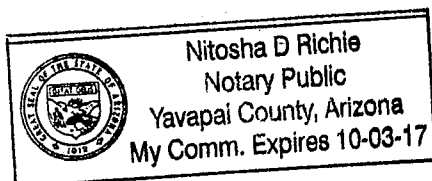
Dated this 31 day of July, 2017.



Brett A. Lindsay, authorized agent
Phoenix Cement Company

The forgoing instrument was acknowledged before me this 31st day of July, 2017 by Brett A. Lindsay, agent of Phoenix Cement Company, for and on behalf of the company.

IN WITNESS WHEREOF, I hereunto set my hand and official seal.




Notary Public

My commission expires: Oct. 03 2017

RECEIVED
BLM AZ STATE OFFICE
2017 AUG -2 P 1:34
PHOENIX, ARIZONA

Exhibit A

Unpatented Mining Claims located in the Camp Verde Mining District, Yavapai County, Arizona
Recorded in the Yavapai County Recorder's Office

No.	Claim Name	Location T13N R5E	BLM AMC #	Original Location Book/Page or Doc #	Amendment Doc#
1	Libby 1B	Sec 1	2075447	1570 / 700-701	2015-0017752
2	Libby 1C	Sec 1	207545	1570 / 702-703	2015-0017753
3	Libby 1D	Sec 1	207546	1570 / 704-705	2015-0017754
4	Libby 1E	Sec 1	207547	1570 / 706-707	2015-0017755
5	Libby 1F	Sec 1, 12	207548J	1570 / 708-709	2015-0017756
6	Libby 2E	Sec 1	2075547	1570 / 664-665	2015-0017757
7	Libby 2F	Sec 1	207555J	1570 / 666-667	2015-0017758
8	Gypsum Heart A	Sec 1	2075617	1570 / 678-679	2015-0017748
9	Gypsum Heart B	Sec 1	207562	1570 / 680-681	2015-0017749
10	Gypsum Heart C	Sec 1	207563	1570 / 682-683	2015-0017750
11	Gypsum Heart 2A	Sec 1	207564J	1570 / 692-693	2015-0017751
12	Gypsum Heart 4B	Sec 11	2075717	1570 / 720-721	n/a
13	Gypsum Heart 4C	Sec 11	207572	1570 / 722-723	n/a
14	Gypsum Heart 4D	Sec 11	207573J	1570 / 724-725	n/a
15	Mormon Flat A	Sec 12	207598	1570 / 756-757	2015-0017759
16	Troy D	Sec 12	207611	1570 / 776-777	2015-0017777
17	Verde Star 8C	Sec 4	2727637	1959 / 920-921	n/a
18	Verde Star 8D	Sec 4	272764	1959 / 922-923	n/a
19	Verde Star 8E	Sec 4	272765J	1959 / 924-925	n/a
20	Verde Star 10A	Sec 9	2727677	1959 / 928-929	n/a
21	Verde Star 10B	Sec 9	272768	1959 / 930-931	n/a
22	Verde Star 10C	Sec 9	272769	1959 / 932-933	n/a
23	Verde Star 10D	Sec 9	272770	1959 / 934-935	n/a
24	Verde Star 10E	Sec 9	272771	1959 / 936-937	n/a
25	Verde Star 10F	Sec 9	272772	1959 / 938-939	n/a
26	Verde Star 10G	Sec 9	272773	1959 / 940-941	n/a
27	Verde Star 10H	Sec 9	272774J	1959 / 942-943	n/a
28	Verde Star 13A	Sec 10	2727837	1959 / 960-961	n/a
29	Verde Star 13B	Sec 10	272784J	1959 / 962-963	n/a
30	Verde Star 13D	Sec 10	272786	1959 / 966-967	n/a
31	Verde Star 13F	Sec 10	272788	1959 / 970-971	n/a

RECEIVED
 PLM AZ STATE OFFICE
 2017 AUG - 2 P 1:34

Exhibit A
Unpatented Mining Claims located in the Camp Verde Mining District, Yavapai County, Arizona
Recorded in the Yavapai County Recorder's Office

No.	Claim Name	Location T13N R5E	BLM AMC #	Original Location Book/Page or Doc #	Amendment Doc#
32	Verde Star 13H	Sec 10	272790	1959 / 974-975	n/a
33	Smith's Well #1	Sec 1	355391	3813 / 547	2015-0017760
34	Smith's Well #2	Sec 1	355392	3813 / 548	2015-0017761
35	Smith's Well #3	Sec 1	355393	3813 / 549	2015-0017762
36	Smith's Well #4	Sec 1	355394	3813 / 550	2015-0017763
37	Smith's Well #5	Sec 1	355395	3813 / 551	2015-0017764
38	Smith's Well #6	Sec 1	355396	3813 / 552	2015-0017765
39	Smith's Well #7	Sec 1, 12	355397	3813 / 553	2015-0017766
40	Smith's Well #8	Sec 12	355398	3813 / 554	2015-0017767
41	Smith's Well #9	Sec 12	355399	3813 / 555	2015-0017768
42	Smith's Well #10	Sec 12	355400	3813 / 556	2015-0017769
43	Smith's Well #11	Sec 12	355401	3815 / 213	2015-0017770
44	Smith's Well #12	Sec 12	355402	3815 / 214	2015-0017771
45	Smith's Well #13	Sec 12	355403	3815 / 557	2015-0017772
46	Smith's Well #14	Sec 12	355404	3815 / 215	2015-0017773
47	Smith's Well #15	Sec 12	355405	3815 / 216	2015-0017774
48	Smith's Well #16	Sec 12	355406	3815 / 217	2015-0017775
49	Smith's Well #17	Sec 12	355407	3815 / 218	2015-0017776
50	Smith's Well #18	Sec 11	355408	3815 / 219	n/a
51	Smith's Well #19	Sec 11	355409	3815 / 220	n/a
52	Billy I1	Sec 22	427691	2014-0014802	n/a
53	Billy I2	Sec 22	427692	2014-0014803	n/a
54	Billy I3	Sec 22	427693	2014-0014804	n/a
55	Billy I4	Sec 22	427694	2014-0014805	n/a
56	Billy I5	Sec 22	427695	2014-0014806	n/a
57	Billy H1	Sec 22	427696	2014-0014807	n/a
58	GH1	Sec 12	260521	1866 / 275-276	2015-0017739
59	GH2	Sec 12	260522	1866 / 277-278	2015-0017740
60	GH3	Sec 12	260523	1866 / 279-280	2015-0017741
61	GH4	Sec 12	260524	1866 / 281-282	2015-0017742
62	GH11	Sec 12	260531	1866 / 295-296	2015-0017743

RECEIVED
 PLM AZ STATE OFFICE
 2017 AUG -2 P 1:34

Exhibit A
Unpatented Mining Claims located in the Camp Verde Mining District, Yavapai County, Arizona
Recorded in the Yavapai County Recorder's Office

No.	Claim Name	Location T13N R5E	BLM AMC #	Original Location Book/Page or Doc #	Amendment Doc#
63	GH 12	Sec 12	260532	1866 / 297-298	2015-0017744
64	GH 14	Sec 12	260534	1866 / 301-302	2015-0017745
65	GH 15	Sec 12	263074	1881 / 550-551	2015-0017746
66	GH 16	Sec 12	263075	1881 / 548-549	2015-0017747
67	Glen Canyon C1	Sec 1	427697	2014-0014808	n/a
68	Glen Canyon C2	Sec 1	427698	2014-0014809	n/a
69	Glen Canyon D1	Sec 1	427699	2014-0014810	n/a
70	Glen Canyon D2	Sec 1	427700	2014-0014811	n/a
71	Mormon Flat C1	Sec 1	427701	2014-0014812	n/a
72	Mormon Flat C2	Sec 1	427702	2014-0014813	n/a

72 claims @ \$155 = \$11,160.00

RECEIVED
 PLM AZ STATE OFFICE
 2017 AUG - 2 P 1:34
 PHOENIX, ARIZONA

24/72
 3918310

United States Department of the Interior
Bureau of Land Management
DIV OF LANDS, MINRLS & ENERGY
ONE N CENTRAL AVE
PHOENIX, AZ 85004 -4427
Phone: 602-417-9200

Receipt

No: 3918310

Transaction #: 4027787	
Date of Transaction: 08/02/2017	
CUSTOMER:	
	PHOENIX CEMENT CO PO BOX 428 CLARKDALE, AZ 86324-0428 US

LINE #	QTY	DESCRIPTION	REMARKS	UNIT PRICE	TOTAL
1	1.00	LOCATABLE MINERALS / MINING CLAIMS- NOT NEW-UNADJUD, ONE AUTH NO. ONLY / MINING CLAIM MONEY RECEIVED CASES: AMC207544/\$11160.00	2018 MAINT (72)	- n/a -	11160.00
TOTAL:					\$11,160.00

PAYMENT INFORMATION				
1	AMOUNT:	11160.00	POSTMARKED:	N/A
	TYPE:	CHECK	RECEIVED:	08/02/2017
	CHECK NO:	035025		
	NAME:	PHOENIX CEMENT CO 8800 E CHAPARRAL RD SUITE 155 SCOTTSDALE AZ 85250 US		

REMARKS

This receipt was generated by the automated BLM Collections and Billing System and is a paper representation of a portion of the official electronic record contained therein.

After recording, return to:
Phoenix Cement Company
Attn: Brian Langford
P.O. Box 428
Clarkdale, AZ 86324

207543
272753
355391
427691
260521
263074

STATE OF ARIZONA }
 } ss.
County of Yavapai }

AFFIDAVIT OF CLAIM MAINTENANCE FEE PAYMENT AND
NOTICE OF INTENT TO HOLD MINING CLAIMS

Brian L. Langford being duly sworn, deposes and says that:

1. I am a citizen of the United States and I am at least eighteen (18) years of age and reside in Cottonwood, Yavapai County, Arizona;
2. I am an authorized agent of Phoenix Cement Company, a Division of the Salt River Pima Maricopa Indian Community, a Federally-recognized Indian tribe ("Phoenix Cement Company" or "PCC"), whose current mailing address is: P.O. Box 428, Clarkdale, AZ 86324;
3. Phoenix Cement Company owns and maintains certain unpatented lode mining claims, placer mining claims, mill sites, and/or tunnel sites situated in the Camp Verde Mining District, Yavapai County, Arizona more particularly described in Exhibit A attached hereto and incorporated by this reference (the "Claim(s)");
4. I am personally acquainted with the Claims;
5. All state and federal regulations were met for the Claims for the assessment year ending noon September 1, 2016;
6. Payment of the annual claim maintenance fee ("Maintenance Fee") of \$155.00 for every lode mining claim, mill site, and tunnel site, and \$155.00 for every 20 acres or portion thereof contained in each placer mining claim has been made as evidenced by the Bureau of Land Management receipt, a copy of which is attached hereto and incorporated herein by this reference;

[Signature on following page]


NO. OF CLAIMS 72
AMOUNT \$11160.00
RECEIPT NO. 3622318
INIT. BLM

**** BLM-ASO ****

AUG 08 2016
BY: RAM
PHOENIX, ARIZONA
RECEIVED
BLM AZ STATE OFFICE
2016 AUG - 5 P 2:20

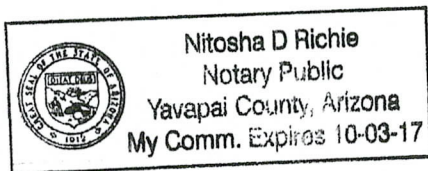
7. Payment of the Maintenance fee has been made in lieu of recording an affidavit of performance of annual assessment work in compliance with applicable federal and state mining laws and regulations, PCC hereby expresses its intent to maintain, develop and hold its right, title, and interest in and to each of the Claims since its date of location through the end of the assessment year ending and noon September 1, 2017; and
8. All such maintenance fees are paid by and on behalf of PCC.

Dated this 4th day of August, 2016.


Brian L. Langford, authorized agent
Phoenix Cement Company

The forgoing instrument was acknowledged before me this 4th day of August, 2016 by Brian L. Langford, agent of Phoenix Cement Company, for and on behalf of the company.

IN WITNESS WHEREOF, I hereunto set my hand and official seal.




Notary Public

My commission expires: Oct. 03, 2017

RECEIVED
CLM AZ STATE OFFICE
2016 AUG -5 P 2:20
PHOENIX, ARIZONA

Exhibit A

**Unpatented Mining Claims located in the Camp Verde Mining District, Yavapai County, Arizona
Recorded in the Yavapai County Recorder's Office**

No.	Claim Name	Location T13N R5E	BLM AMC #	Original Location Book/Page or Doc #	Amendment Doc#
1	Libby 1B	Sec 1	207544	1570 / 700-701	2015-0017752
2	Libby 1C	Sec 1	207545	1570 / 702-703	2015-0017753
3	Libby 1D	Sec 1	207546	1570 / 704-705	2015-0017754
4	Libby 1E	Sec 1	207547	1570 / 706-707	2015-0017755
5	Libby 1F	Sec 1, 12	207548	1570 / 708-709	2015-0017756
6	Libby 2E	Sec 1	207554	1570 / 664-665	2015-0017757
7	Libby 2F	Sec 1	207555	1570 / 666-667	2015-0017758
8	Gypsum Heart A	Sec 1	207561	1570 / 678-679	2015-0017748
9	Gypsum Heart B	Sec 1	207562	1570 / 680-681	2015-0017749
10	Gypsum Heart C	Sec 1	207563	1570 / 682-683	2015-0017750
11	Gypsum Heart 2A	Sec 1	207564	1570 / 692-693	2015-0017751
12	Gypsum Heart 4B	Sec 11	207571	1570 / 720-721	n/a
13	Gypsum Heart 4C	Sec 11	207572	1570 / 722-723	n/a
14	Gypsum Heart 4D	Sec 11	207573	1570 / 724-725	n/a
15	Mormon Flat A	Sec 12	207598	1570 / 756-757	2015-0017759
16	Troy D	Sec 12	207611	1570 / 776-777	2015-0017777
17	Verde Star 8C	Sec 4	272763	1959 / 920-921	n/a
18	Verde Star 8D	Sec 4	272764	1959 / 922-923	n/a
19	Verde Star 8E	Sec 4	272765	1959 / 924-925	n/a
20	Verde Star 10A	Sec 9	272767	1959 / 928-929	n/a
21	Verde Star 10B	Sec 9	272768	1959 / 930-931	n/a
22	Verde Star 10C	Sec 9	272769	1959 / 932-933	n/a
23	Verde Star 10D	Sec 9	272770	1959 / 934-935	n/a
24	Verde Star 10E	Sec 9	272771	1959 / 936-937	n/a
25	Verde Star 10F	Sec 9	272772	1959 / 938-939	n/a
26	Verde Star 10G	Sec 9	272773	1959 / 940-941	n/a
27	Verde Star 10H	Sec 9	272774	1959 / 942-943	n/a
28	Verde Star 13A	Sec 10	272783	1959 / 960-961	n/a
29	Verde Star 13B	Sec 10	272784	1959 / 962-963	n/a
30	Verde Star 13D	Sec 10	272786	1959 / 966-967	n/a
31	Verde Star 13F	Sec 10	272788	1959 / 970-971	n/a

PHOENIX, ARIZONA
2016 AUG -5 P 2:20
RECEIVED
BLM AZ STATE OFFICE

Exhibit A
Unpatented Mining Claims located in the Camp Verde Mining District, Yavapai County, Arizona
Recorded in the Yavapai County Recorder's Office

No.	Claim Name	Location T13N R5E	BLM AMC #	Original Location Book/Page or Doc #	Amendment Doc#
32	Verde Star 13H	Sec 10	272790	1959 / 974-975	n/a
33	Smith's Well #1	Sec 1	355391	3813 / 547	2015-0017760
34	Smith's Well #2	Sec 1	355392	3813 / 548	2015-0017761
35	Smith's Well #3	Sec 1	355393	3813 / 549	2015-0017762
36	Smith's Well #4	Sec 1	355394	3813 / 550	2015-0017763
37	Smith's Well #5	Sec 1	355395	3813 / 551	2015-0017764
38	Smith's Well #6	Sec 1	355396	3813 / 552	2015-0017765
39	Smith's Well #7	Sec 1, 12	355397	3813 / 553	2015-0017766
40	Smith's Well #8	Sec 12	355398	3813 / 554	2015-0017767
41	Smith's Well #9	Sec 12	355399	3813 / 555	2015-0017768
42	Smith's Well #10	Sec 12	355400	3813 / 556	2015-0017769
43	Smith's Well #11	Sec 12	355401	3815 / 213	2015-0017770
44	Smith's Well #12	Sec 12	355402	3815 / 214	2015-0017771
45	Smith's Well #13	Sec 12	355403	3815 / 557	2015-0017772
46	Smith's Well #14	Sec 12	355404	3815 / 215	2015-0017773
47	Smith's Well #15	Sec 12	355405	3815 / 216	2015-0017774
48	Smith's Well #16	Sec 12	355406	3815 / 217	2015-0017775
49	Smith's Well #17	Sec 12	355407	3815 / 218	2015-0017776
50	Smith's Well #18	Sec 11	355408	3815 / 219	n/a
51	Smith's Well #19	Sec 11	355409	3815 / 220	n/a
52	Billy I1	Sec 22	427691	2014-0014802	n/a
53	Billy I2	Sec 22	427692	2014-0014803	n/a
54	Billy I3	Sec 22	427693	2014-0014804	n/a
55	Billy I4	Sec 22	427694	2014-0014805	n/a
56	Billy I5	Sec 22	427695	2014-0014806	n/a
57	Billy H1	Sec 22	427696	2014-0014807	n/a
58	GH1	Sec 12	260521	1866 / 275-276	2015-0017739
59	GH2	Sec 12	260522	1866 / 277-278	2015-0017740
60	GH3	Sec 12	260523	1866 / 279-280	2015-0017741
61	GH4	Sec 12	260524	1866 / 281-282	2015-0017742
62	GH11	Sec 12	260531	1866 / 295-296	2015-0017743

RECEIVED
BLM AZ STATE OFFICE
2016 AUG -5 P 2:20
PHOENIX, ARIZONA

Exhibit A

Unpatented Mining Claims located in the Camp Verde Mining District, Yavapai County, Arizona
Recorded in the Yavapai County Recorder's Office

No.	Claim Name	Location T13N R5E	BLM AMC #	Original Location Book/Page or Doc #	Amendment Doc#
63	GH 12	Sec 12	260532	1866 / 297-298	2015-0017744
64	GH 14	Sec 12	260534	1866 / 301-302	2015-0017745
65	GH 15	Sec 12	263074	1881 / 550-551	2015-0017746
66	GH 16	Sec 12	263075	1881 / 548-549	2015-0017747
67	Glen Canyon C1	Sec 1	427697	2014-0014808	n/a
68	Glen Canyon C2	Sec 1	427698	2014-0014809	n/a
69	Glen Canyon D1	Sec 1	427699	2014-0014810	n/a
70	Glen Canyon D2	Sec 1	427700	2014-0014811	n/a
71	Mormon Flat C1	Sec 1	427701	2014-0014812	n/a
72	Mormon Flat C2	Sec 1	427702	2014-0014813	n/a

72 claims @ \$155 = \$11,160.00

RECEIVED
BLM AZ STATE OFFICE
2018 AUG -5 P 2:19
PHOENIX, ARIZONA

United States Department of the Interior
Bureau of Land Management
DIV OF LANDS, MINRLS & ENERGY
ONE N CENTRAL AVE
PHOENIX, AZ 85004 -4427
Phone: 602-417-9200

Receipt

No: 3622318

Transaction #: 3726049	
Date of Transaction: 08/05/2016	
CUSTOMER:	
	PHOENIX CEMENT CO PO BOX 428 CLARKDALE, AZ 86324-0428 US

LINE #	QTY	DESCRIPTION	REMARKS	UNIT PRICE	TOTAL
1	1.00	LOCATABLE MINERALS / MINING CLAIMS- NOT NEW-UNADJUD, ONE AUTH NO. ONLY / MINING CLAIM MONEY RECEIVED CASES: AMC207544/\$11160.00	2017 MAINT (72)	- n/a -	11160.00
TOTAL:					\$11,160.00

PAYMENT INFORMATION				
1	AMOUNT:	11160.00	POSTMARKED:	N/A
	TYPE:	CHECK	RECEIVED:	08/05/2016
	CHECK NO:	027486		
	NAME:	PHOENIX CEMENT CO 8800 E CHAPARRAL RD STE 155 SCOTTSDALE AZ 85250 US		

REMARKS

This receipt was generated by the automated BLM Collections and Billing System and is a paper representation of a portion of the official electronic record contained therein.

After recording, return to:
Phoenix Cement Company
Attn: Brian Langford
P.O. Box 428
Clarkdale, AZ 86324

207543
272753
355391
427691
260521
263074

STATE OF ARIZONA }
 } ss.
County of Yavapai }

**AFFIDAVIT OF CLAIM MAINTENANCE FEE PAYMENT AND
NOTICE OF INTENT TO HOLD MINING CLAIMS**

Brian L. Langford being duly sworn, deposes and says that:

1. I am a citizen of the United States and I am at least eighteen (18) years of age and reside in Cottonwood, Yavapai County, Arizona;
2. I am an authorized agent of Phoenix Cement Company, a Division of the Salt River Pima Maricopa Indian Community, a Federally-recognized Indian tribe ("Phoenix Cement Company" or "PCC"), whose current mailing address is: P.O. Box 428, Clarkdale, AZ 86324;
3. Phoenix Cement Company owns and maintains certain unpatented lode mining claims, placer mining claims, mill sites, and/or tunnel sites situated in the Camp Verde Mining District, Yavapai County, Arizona more particularly described in Exhibit A attached hereto and incorporated by this reference (the "Claim(s)");
4. I am personally acquainted with the Claims;
5. All state and federal regulations were met for the Claims for the assessment year ending noon September 1, 2015;
6. Payment of the annual claim maintenance fee ("Maintenance Fee") of \$155.00 for every lode mining claim, mill site, and tunnel site, and \$155.00 for every 20 acres or portion thereof contained in each placer mining claim has been made as evidenced by the Bureau of Land Management receipt, a copy of which is attached hereto and incorporated herein by this reference;

[Signature on following page]


NO. OF CLAIMS 72
AMOUNT 11160.00
RECEIPT NO. 3366 446
INIT. BL

** BLM-ASO**

RECEIVED
AZ STATE OFFICE
AUG 13 P 3:01
PHOENIX, ARIZONA

7. Payment of the Maintenance fee has been made in lieu of recording an affidavit of performance of annual assessment work in compliance with applicable federal and state mining laws and regulations, PCC hereby expresses its intent to maintain, develop and hold its right, title, and interest in and to each of the Claims since its date of location through the end of the assessment year ending and noon September 1, 2016; and
8. All such maintenance fees are paid by and on behalf of PCC.

Dated this 11th day of August, 2015.

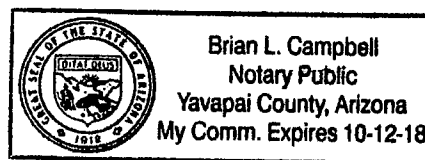

Brian L. Langford, authorized agent
Phoenix Cement Company

The forgoing instrument was acknowledged before me this 11 day of August, 2015 by Brian L. Langford, agent of Phoenix Cement Company, for and on behalf of the company.

IN WITNESS WHEREOF, I hereunto set my hand and official seal.


Notary Public

My commission expires: 10-12-18



RECEIVED
LM AZ STATE OFFICE
2015 AUG 13 P 3:01
PHOENIX, ARIZONA

Exhibit A
Unpatented Mining Claims located in the Camp Verde Mining District, Yavapai County, Arizona
Recorded in the Yavapai County Recorder's Office

No.	Claim Name	Location T13N R5E	BLM AMC #	Original Location Book/Page or Doc #	Amendment Doc#
1	Libby 1B	Sec 1	207544	1570 / 700-701	2015-0017752
2	Libby 1C	Sec 1	207545	1570 / 702-703	2015-0017753
3	Libby 1D	Sec 1	207546	1570 / 704-705	2015-0017754
4	Libby 1E	Sec 1	207547	1570 / 706-707	2015-0017755
5	Libby 1F	Sec 1, 12	207548	1570 / 708-709	2015-0017756
6	Libby 2E	Sec 1	207554	1570 / 664-665	2015-0017757
7	Libby 2F	Sec 1	207555	1570 / 666-667	2015-0017758
8	Gypsum Heart A	Sec 1	207561	1570 / 678-679	2015-0017748
9	Gypsum Heart B	Sec 1	207562	1570 / 680-681	2015-0017749
10	Gypsum Heart C	Sec 1	207563	1570 / 682-683	2015-0017750
11	Gypsum Heart 2A	Sec 1	207564	1570 / 692-693	2015-0017751
12	Gypsum Heart 4B	Sec 11	207571	1570 / 720-721	n/a
13	Gypsum Heart 4C	Sec 11	207572	1570 / 722-723	n/a
14	Gypsum Heart 4D	Sec 11	207573	1570 / 724-725	n/a
15	Mormon Flat A	Sec 12	207598	1570 / 756-757	2015-0017759
16	Troy D	Sec 12	207611	1570 / 776-777	2015-0017777
17	Verde Star 8C	Sec 4	272763	1959 / 920-921	n/a
18	Verde Star 8D	Sec 4	272764	1959 / 922-923	n/a
19	Verde Star 8E	Sec 4	272765	1959 / 924-925	n/a
20	Verde Star 10A	Sec 9	272767	1959 / 928-929	n/a
21	Verde Star 10B	Sec 9	272768	1959 / 930-931	n/a
22	Verde Star 10C	Sec 9	272769	1959 / 932-933	n/a
23	Verde Star 10D	Sec 9	272770	1959 / 934-935	n/a
24	Verde Star 10E	Sec 9	272771	1959 / 936-937	n/a
25	Verde Star 10F	Sec 9	272772	1959 / 938-939	n/a
26	Verde Star 10G	Sec 9	272773	1959 / 940-941	n/a
27	Verde Star 10H	Sec 9	272774	1959 / 942-943	n/a
28	Verde Star 13A	Sec 10	272783	1959 / 960-961	n/a
29	Verde Star 13B	Sec 10	272784	1959 / 962-963	n/a
30	Verde Star 13D	Sec 10	272786	1959 / 966-967	n/a
31	Verde Star 13F	Sec 10	272788	1959 / 970-971	n/a

RECEIVED
 YAVAPAI COUNTY RECORDER'S OFFICE
 2015 AUG 13 P 3:00

Exhibit A
Unpatented Mining Claims located in the Camp Verde Mining District, Yavapai County, Arizona
Recorded in the Yavapai County Recorder's Office

No.	Claim Name	Location T13N R5E	BLM AMC #	Original Location Book/Page or Doc #	Amendment Doc#
32	Verde Star 13H	Sec 10	272790	1959 / 974-975	n/a
33	Smith's Well #1	Sec 1	355391	3813 / 547	2015-0017760
34	Smith's Well #2	Sec 1	355392	3813 / 548	2015-0017761
35	Smith's Well #3	Sec 1	355393	3813 / 549	2015-0017762
36	Smith's Well #4	Sec 1	355394	3813 / 550	2015-0017763
37	Smith's Well #5	Sec 1	355395	3813 / 551	2015-0017764
38	Smith's Well #6	Sec 1	355396	3813 / 552	2015-0017765
39	Smith's Well #7	Sec 1, 12	355397	3813 / 553	2015-0017766
40	Smith's Well #8	Sec 12	355398	3813 / 554	2015-0017767
41	Smith's Well #9	Sec 12	355399	3813 / 555	2015-0017768
42	Smith's Well #10	Sec 12	355400	3813 / 556	2015-0017769
43	Smith's Well #11	Sec 12	355401	3815 / 213	2015-0017770
44	Smith's Well #12	Sec 12	355402	3815 / 214	2015-0017771
45	Smith's Well #13	Sec 12	355403	3815 / 557	2015-0017772
46	Smith's Well #14	Sec 12	355404	3815 / 215	2015-0017773
47	Smith's Well #15	Sec 12	355405	3815 / 216	2015-0017774
48	Smith's Well #16	Sec 12	355406	3815 / 217	2015-0017775
49	Smith's Well #17	Sec 12	355407	3815 / 218	2015-0017776
50	Smith's Well #18	Sec 11	355408	3815 / 219	n/a
51	Smith's Well #19	Sec 11	355409	3815 / 220	n/a
52	Billy I1	Sec 22	427691	2014-0014802	n/a
53	Billy I2	Sec 22	427692	2014-0014803	n/a
54	Billy I3	Sec 22	427693	2014-0014804	n/a
55	Billy I4	Sec 22	427694	2014-0014805	n/a
56	Billy I5	Sec 22	427695	2014-0014806	n/a
57	Billy H1	Sec 22	427696	2014-0014807	n/a
58	GH1	Sec 12	260521	1866 / 275-276	2015-0017739
59	GH2	Sec 12	260522	1866 / 277-278	2015-0017740
60	GH3	Sec 12	260523	1866 / 279-280	2015-0017741
61	GH4	Sec 12	260524	1866 / 281-282	2015-0017742
62	GH11	Sec 12	260531	1866 / 295-296	2015-0017743

PHOENIX, ARIZONA

2015 AUG 13 P 3:00


RECEIVED
YAVAPAI COUNTY RECORDER'S OFFICE

Exhibit A
Unpatented Mining Claims located in the Camp Verde Mining District, Yavapai County, Arizona
Recorded in the Yavapai County Recorder's Office

No.	Claim Name	Location T13N R5E	BLM AMC #	Original Location Book/Page or Doc #	Amendment Doc#
63	GH 12	Sec 12	260532 →	1866 / 297-298	2015-0017744
64	GH 14	Sec 12	260534 →	1866 / 301-302	2015-0017745
65	GH 15	Sec 12	263074 →	1881 / 550-551	2015-0017746
66	GH 16	Sec 12	263075 ↓	1881 / 548-549	2015-0017747
67	Glen Canyon C1	Sec 1	427697 →	2014-0014808	n/a
68	Glen Canyon C2	Sec 1	427698	2014-0014809	n/a
69	Glen Canyon D1	Sec 1	427699	2014-0014810	n/a
70	Glen Canyon D2	Sec 1	427700	2014-0014811	n/a
71	Mormon Flat C1	Sec 1	427701	2014-0014812	n/a
72	Mormon Flat C2	Sec 1	427702 ↓	2014-0014813	n/a

72 claims @ \$155 = \$11,160.00

RECEIVED
 CLM AZ STATE OFFICE
 2015 AUG 13 P. 3: 00
 PHOENIX, ARIZONA



United States Department of the Interior
Bureau of Land Management
 LANDS/RECREATION & PLANNING
 ONE N CENTRAL AVE
 PHOENIX, AZ 85004 -2203
 Phone: 602-417-9200

Receipt

No: 3366446

Transaction #: 3464518	
Date of Transaction: 08/13/2015	
CUSTOMER:	
PHOENIX CEMENT CO PO BOX 428 CLARKDALE, AZ 86324-0428 US	

LINE #	QTY	DESCRIPTION	REMARKS	UNIT PRICE	TOTAL
1	1.00	LOCATABLE MINERALS / MINING CLAIMS- NOT NEW-UNADJUD, ONE AUTH NO. ONLY / MINING CLAIM MONEY RECEIVED CASES: AMC207544/\$11160.00	2016 MAINT (72)	- n/a -	11160.00
TOTAL:					\$11,160.00

PAYMENT INFORMATION			
1	AMOUNT:	11160.00	POSTMARKED: N/A
	TYPE:	CHECK	RECEIVED: 08/13/2015
	CHECK NO:	018747	
	NAME:	PHOENIX CEMENT CO 8800 E CHAPARRAL RD STE 155 SCOTTSDALE AZ 85250 US	

REMARKS

This receipt was generated by the automated BLM Collections and Billing System and is a paper representation of a portion of the official electronic record contained therein.

RAN

United States Department of the Interior
Bureau of Land Management
 LANDS/RECREATION & PLANNING
 ONE N CENTRAL AVE
 PHOENIX, AZ 85004 -2203
 Phone: 602-417-9200

Receipt

No:

3302080

AMC 260521
 207543
 263074
 355391

Transaction #: 3399019	
Date of Transaction: 05/21/2015	
CUSTOMER:	
PHOENIX CEMENT CO 8800 E CHAPARRAL RD STE 155 SCOTTSDALE, AZ 85250-2606 US	

LINE #	QTY	DESCRIPTION	REMARKS	UNIT PRICE	TOTAL
1	1.00	LOCATABLE MINERALS / MINING CLAIMS- NOT NEW-UNADJUD, ONE AUTH NO. ONLY / MINING CLAIM MONEY RECEIVED CASES: AMC260521/\$390.00	AMD (39)	- n/a -	390.00
TOTAL:					\$390.00

PAYMENT INFORMATION			
1	AMOUNT:	390.00	POSTMARKED: N/A
	TYPE:	CHECK	RECEIVED: 05/21/2015
	CHECK NO:	017211	
	NAME:	PHOENIX CEMENT CO 8800 E CHAPARRAL RD STE 155 SCOTTSDALE AZ 85250-2606 US	

REMARKS

This receipt was generated by the automated BLM Collections and Billing System and is a paper representation of a portion of the official electronic record contained therein.

Amendments for Receipt #3302080

AMC 260521-524
 AMC 260531-532
 AMC 260534
 AMC 263074-075
 AMC 207544-548
 AMC 207554-555
 AMC 207561-564

AMC 207598
 AMC 207611
 AMC 355391-407

After recording, return to:
Phoenix Cement Company
Attn: Brian Langford
P.O. Box 428
Clarkdale, AZ 86324

AMC 207543
260521
263074
272753
355391
427691

Bureau of Land Management
Arizona State Office
One North Central Avenue
Suite 800
Phoenix, AZ 85004-4427

August 12, 2014

Hand Delivered

499

**NOTICE OF INTENT TO HOLD MINING CLAIMS AND PAYMENT OF
BLM ANNUAL MAINTENANCE FEE**

RE: Payment of Annual Claim Maintenance Fee


Dear Sir or Madam:

This will serve as notice that Salt River Pima-Maricopa Indian Community d.b.a. PHOENIX CEMENT COMPANY, whose current mailing address is: P.O. Box 428, Clarkdale, AZ 86324, intends to hold the mining claims and or mill sites described on Exhibit A attached hereto for the assessment year ending at 12 o'clock, noon, on September 1, 2015 by payment of the annual maintenance fee of \$155 per claim or site. Payment of such amount is made herewith for such assessment year for each of the claims and sites, the name and BLM serial number with the book and page of recording of the location notice in the official records of Yavapai County, Arizona, of which is set forth on Exhibit A attached hereto and by this reference incorporated herein. On June 4, 2014, pursuant to BLM regulations then in effect, Salt River Pima-Maricopa Indian Community d.b.a. PHOENIX CEMENT COMPANY made payment of \$140.00 per claim or site to BLM, and recorded a Notice of Intent to Hold Mining Claims and Payment of Annual Maintenance Fee in the official records of Yavapai County, Arizona on June 5, 2014 as Instrument Number 2014-0025437, a copy of which is set forth on Exhibit B1 attached hereto and by this reference incorporated herein. On June 30, 2014, BLM promulgated a final rule that *inter alia*, increased the annual maintenance fee for mining claims and sites from \$140.00 per claim or site to \$155.00 per claim or site, as provided in that certain notice published in the Federal Register at Volume 79, Number 125, Page 36662, a copy of which is set forth on Exhibit B2 attached hereto and by this reference incorporated herein. In compliance with the final rule

ENTERED
AUG 18 2014
BY: *Ram*

RECEIVED
AZ STATE OFFICE
2014 AUG 15 P 2:35
PHOENIX, ARIZONA


noted above, Salt River Pima-Maricopa Indian Community d.b.a. PHOENIX CEMENT COMPANY hereby rectifies any deficiency in payment of annual maintenance fee by making a payment of an additional \$15.00 per claim or site to BLM, for a total payment of \$155.00 per claim or site, for the assessment year ending at 12 o'clock noon, on September 1, 2015.

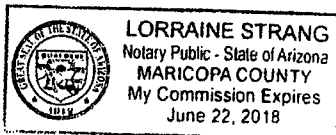

Brian L. Langford, authorized agent
Phoenix Cement Company

STATE OF ARIZONA }
COUNTY OF ~~YAVAPAI~~ } ss.
MARICOPA }

The forgoing instrument was acknowledged before me this 15th ^{August} day of ~~June~~, 2014 by Brian L. Langford, agent of Phoenix Cement Company, for and on behalf of the company.

IN WITNESS WHEREOF, I hereunto set my hand and official seal.


Notary Public



My commission expires: 6/22/2018

RECEIVED
14 AZ STATE OFFICE
2014 AUG 15 P 2:35
PHOENIX, ARIZONA

Exhibit A
Unpatented Mining Claims located in Yavapai County, Arizona

No	Claim Name	BLM Serial #	YC Book #	Page #	Township	Range	Section
1	Libby 1B	AMC207544	1570	700-701	13N	5E	1
2	Libby 1C	AMC207545	1570	702-703	13N	5E	1
3	Libby 1D	AMC207546	1570	704-705	13N	5E	1
4	Libby 1E	AMC207547	1570	706-707	13N	5E	1
5	Libby 1F	AMC207548	1570	708-709	13N	5E	1
6	Libby 2E	AMC207554	1570	664-665	13N	5E	1
7	Libby 2F	AMC207555	1570	666-667	13N	5E	1
8	Gypsum Heart A	AMC207561	1570	678-679	13N	5E	1
9	Gypsum Heart B	AMC207562	1570	680-681	13N	5E	1
10	Gypsum Heart C	AMC207563	1570	682-683	13N	5E	1
11	Gypsum Heart 2A	AMC207564	1570	692-693	13N	5E	1
12	Gypsum Heart 4B	AMC207571	1570	720-721	13N	5E	11
13	Gypsum Heart 4C	AMC207572	1570	722-723	13N	5E	11
14	Gypsum Heart 4D	AMC207573	1570	724-725	13N	5E	11
15	Mormon Flat A	AMC207598	1570	756-757	13N	5E	12
16	Troy D	AMC207611	1570	776-777	13N	5E	12
17	Verde Star 8C	AMC272763	1959	920-921	13N	5E	4
18	Verde Star 8D	AMC272764	1959	922-923	13N	5E	4
19	Verde Star 8E	AMC272765	1959	924-925	13N	5E	4
20	Verde Star 10A	AMC272767	1959	928-929	13N	5E	9
21	Verde Star 10B	AMC272768	1959	930-931	13N	5E	9
22	Verde Star 10C	AMC272769	1959	932-933	13N	5E	9
23	Verde Star 10D	AMC272770	1959	934-935	13N	5E	9
24	Verde Star 10E	AMC272771	1959	936-937	13N	5E	9
25	Verde Star 10F	AMC272772	1959	938-939	13N	5E	9
26	Verde Star 10G	AMC272773	1959	940-941	13N	5E	9
27	Verde Star 10H	AMC272774	1959	942-943	13N	5E	9
28	Verde Star 13A	AMC272783	1959	960-961	13N	5E	10
29	Verde Star 13B	AMC272784	1959	962-963	13N	5E	10
30	Verde Star 13D	AMC272786	1959	966-967	13N	5E	10
31	Verde Star 13F	AMC272788	1959	970-971	13N	5E	10

PHOENIX, ARIZONA

2014 AUG 15 P 2:35

RECEIVED
M AZ STATE OFFICE

8/12/2014

Page 3 of 5



No	Claim Name	BLM Serial #	YC Book #	Page #	Township	Range	Section
32	Verde Star 13H	AMC272790	1959	974-975	13N	5E	10
33	GH 1	AMC260521	1881	552-553	13N	5E	12
34	GH 2	AMC260522	1881	554-555	13N	5E	12
35	GH 3	AMC260523	1881	556-557	13N	5E	12
36	GH 4	AMC260524	1881	558-559	13N	5E	12
37	GH 11	AMC260531	1943	984-985	13N	5E	12
38	GH 12	AMC260532	1943	986-987	13N	5E	12
39	GH 14	AMC260534	1881	578-579	13N	5E	12
40	GH 15	AMC263074	1881	550-551	13N	5E	12
41	GH 16	AMC263075	1943	988-989	13N	5E	12
42	Smiths Well 1	AMC355391	3813	547	13N	5E	1
43	Smiths Well 2	AMC355392	3813	548	13N	5E	1
44	Smiths Well 3	AMC355393	3813	549	13N	5E	1
45	Smiths Well 4	AMC355394	3813	550	13N	5E	1
46	Smiths Well 5	AMC355395	3813	551	13N	5E	1
47	Smiths Well 6	AMC355396	3813	552	13N	5E	1
48	Smiths Well 7	AMC355397	3813	553	13N	5E	1
49	Smiths Well 8	AMC355398	3813	554	13N	5E	12
50	Smiths Well 9	AMC355399	3813	555	13N	5E	12
51	Smiths Well 10	AMC355400	3813	556	13N	5E	12
52	Smiths Well 11	AMC355401	3815	213	13N	5E	12
53	Smiths Well 12	AMC355402	3815	214	13N	5E	12
54	Smiths Well 13	AMC355403	3813	557	13N	5E	12
55	Smiths Well 14	AMC355404	3815	215	13N	5E	12
56	Smiths Well 15	AMC355405	3815	216	13N	5E	12
57	Smiths Well 16	AMC355406	3815	217	13N	5E	12
58	Smiths Well 17	AMC355407	3815	218	13N	5E	12
59	Smiths Well 18	AMC355408	3815	219	13N	5E	11
60	Smiths Well 19	AMC355409	3815	220	13N	5E	11

PHOENIX, ARIZONA

2014 AUG 15 P 2:34

RECEIVED
BLM AZ STATE OFFICE

No	Claim Name	BLM Serial #	YC Inst #	Township	Range	Section
61	Billy I1	AMC427691	2014-0014802	13N	5E	22
62	Billy I2	AMC427692	2014-0014803	13N	5E	22
63	Billy I3	AMC427693	2014-0014804	13N	5E	22
64	Billy I4	AMC427694	2014-0014805	13N	5E	22
65	Billy I5	AMC427695	2014-0014806	13N	5E	22
66	Billy H1	AMC427696	2014-0014807	13N	5E	22
67	Glen Canyon C1	AMC427697	2014-0014808	13N	5E	1
68	Glen Canyon C2	AMC427698	2014-0014809	13N	5E	1
69	Glen Canyon D1	AMC427699	2014-0014810	13N	5E	1
70	Glen Canyon D2	AMC427700	2014-0014811	13N	5E	1
71	Mormon Flat C1	AMC427701	2014-0014812	13N	5E	12
72	Mormon Flat C2	AMC427702	2014-0014813	13N	5E	12

72 claims @ \$15.00 = \$1,080.00

RECEIVED
M AZ STATE OFFICE
2014 AUG 15 P 2:34
PHOENIX, ARIZONA

Exhibit B1

2014-0025437 NOI Page: 1 of 5
08/05/2014 03:11:33 PM
Leslie M. Hoffman
OFFICIAL RECORDS OF YAVAPAI COUNTY \$10.00
PHOENIX CEMENT COMPANY

After recording, return to:
Phoenix Cement Company
Attn: Brian Langford
P.O. Box 428
Clarkdale, AZ 86324



Bureau of Land Management
Arizona State Office
One North Central Avenue
Suite 800
Phoenix, AZ 85004-4427

June 3, 2014


Hand Delivered

**NOTICE OF INTENT TO HOLD MINING CLAIMS AND PAYMENT OF
BLM ANNUAL MAINTENANCE FEE**

RE: Payment of Annual Claim Maintenance Fee

Dear Sir or Madam:

This will serve as notice that Salt River Pima-Maricopa Indian Community d.b.a. PHOENIX CEMENT COMPANY, whose current mailing address is: P.O. Box 428, Clarkdale, AZ 86324, intends to hold the mining claims described on Exhibit A attached hereto for the assessment year ending at 12 o'clock, noon, on September 1, 2015 by payment of the annual maintenance fee of \$140 per claim. Payment of such amount is made herewith for such assessment year for each of the claims, the name and BLM serial number with the book and page or instrument number of recording of the location notice in the official records of Yavapai County, Arizona, of which is set forth on Exhibit A attached hereto and by this reference incorporated herein.


Brian L. Langford, authorized agent
Phoenix Cement Company

RECEIVED
BLM AZ STATE OFFICE
2014 JUN -4 P 1:57
PHOENIX, ARIZONA

STATE OF ARIZONA }
COUNTY OF YAVAPAI } ss.

The forgoing instrument was acknowledged before me this 3rd day of June, 2014 by Brian L. Langford, agent of Phoenix Cement Company, for and on behalf of the company.

IN WITNESS WHEREOF, I hereunto set my hand and official seal.


Notary Public

My commission expires Oct. 03, 2017

2014 AUG 15 P 2:34

RECEIVED
BLM AZ STATE OFFICE




Exhibit B1

Exhibit A

Unpatented Mining Claims located in Yavapai County, Arizona

No	Claim Name	BLM Serial #	YC Book #	Page #	Township	Range	Section
1	Libby 1B	AMC207544	1570	700-701	13N	5E	1
2	Libby 1C	AMC207545	1570	702-703	13N	5E	1
3	Libby 1D	AMC207546	1570	704-705	13N	5E	1
4	Libby 1E	AMC207547	1570	706-707	13N	5E	1
5	Libby 1F	AMC207548	1570	708-709	13N	5E	1
6	Libby 2E	AMC207554	1570	664-665	13N	5E	1
7	Libby 2F	AMC207555	1570	666-667	13N	5E	1
8	Gypsum Heart A	AMC207561	1570	678-679	13N	5E	1
9	Gypsum Heart B	AMC207562	1570	680-681	13N	5E	1
10	Gypsum Heart C	AMC207563	1570	682-683	13N	5E	1
11	Gypsum Heart 2A	AMC207564	1570	692-693	13N	5E	1
12	Gypsum Heart 4B	AMC207571	1570	720-721	13N	5E	11
13	Gypsum Heart 4C	AMC207572	1570	722-723	13N	5E	11
14	Gypsum Heart 4D	AMC207573	1570	724-725	13N	5E	11
15	Mormon Flat A	AMC207598	1570	756-757	13N	5E	12
16	Troy D	AMC207611	1570	776-777	13N	5E	12
17	Verde Star 8C	AMC272763	1959	920-921	13N	5E	4
18	Verde Star 8D	AMC272764	1959	922-923	13N	5E	4
19	Verde Star 8E	AMC272765	1959	924-925	13N	5E	4
20	Verde Star 10A	AMC272767	1959	928-929	13N	5E	9
21	Verde Star 10B	AMC272768	1959	930-931	13N	5E	9
22	Verde Star 10C	AMC272769	1959	932-933	13N	5E	9
23	Verde Star 10D	AMC272770	1959	934-935	13N	5E	9
24	Verde Star 10E	AMC272771	1959	936-937	13N	5E	9
25	Verde Star 10F	AMC272772	1959	938-939	13N	5E	9
26	Verde Star 10G	AMC272773	1959	940-941	13N	5E	9
27	Verde Star 10H	AMC272774	1959	942-943	13N	5E	9
28	Verde Star 13A	AMC272783	1959	960-961	13N	5E	10
29	Verde Star 13B	AMC272784	1959	962-963	13N	5E	10
30	Verde Star 13D	AMC272786	1959	966-967	13N	5E	10
31	Verde Star 13F	AMC272788	1959	970-971	13N	5E	10

RECORDERS MEMO
QUESTIONABLE FOR REPRODUCTION

2014 AUG 15 P 2:34

RECEIVED
M AZ STATE OFFICE

Exhibit B1

No	Claim Name	BLM Serial #	YC Book #	Page #	Township	Range	Section
32	Verde Star 13H	AMC272790	1959	974-975	13N	5E	10
33	GH 1	AMC260521	1881	552-553	13N	5E	12
34	GH 2	AMC260522	1881	554-555	13N	5E	12
35	GH 3	AMC260523	1881	556-557	13N	5E	12
36	GH 4	AMC260524	1881	558-559	13N	5E	12
37	GH 11	AMC260531	1943	984-985	13N	5E	12
38	GH 12	AMC260532	1943	986-987	13N	5E	12
39	GH 14	AMC260534	1881	578-579	13N	5E	12
40	GH 15	AMC263074	1881	550-551	13N	5E	12
41	GH 16	AMC263075	1943	988-989	13N	5E	12
42	Smiths Well 1	AMC355391	3813	547	13N	5E	1
43	Smiths Well 2	AMC355392	3813	548	13N	5E	1
44	Smiths Well 3	AMC355393	3813	549	13N	5E	1
45	Smiths Well 4	AMC355394	3813	550	13N	5E	1
46	Smiths Well 5	AMC355395	3813	551	13N	5E	1
47	Smiths Well 6	AMC355396	3813	552	13N	5E	1
48	Smiths Well 7	AMC355397	3813	553	13N	5E	1
49	Smiths Well 8	AMC355398	3813	554	13N	5E	12
50	Smiths Well 9	AMC355399	3813	555	13N	5E	12
51	Smiths Well 10	AMC355400	3813	556	13N	5E	12
52	Smiths Well 11	AMC355401	3815	213	13N	5E	12
53	Smiths Well 12	AMC355402	3815	214	13N	5E	12
54	Smiths Well 13	AMC355403	3813	557	13N	5E	12
55	Smiths Well 14	AMC355404	3815	215	13N	5E	12
56	Smiths Well 15	AMC355405	3815	216	13N	5E	12
57	Smiths Well 16	AMC355406	3815	217	13N	5E	12
58	Smiths Well 17	AMC355407	3815	218	13N	5E	12
59	Smiths Well 18	AMC355408	3815	219	13N	5E	11
60	Smiths Well 19	AMC355409	3815	220	13N	5E	11

PHOENIX, ARIZONA

2014 JUN -4 P 1:57

RECEIVED
BLM AZ STATE OFFICE

RECEIVED
BLM AZ STATE OFFICE
2014 AUG 15 P 2:34
PHOENIX, ARIZONA

Exhibit B1

No	Claim Name	BLM Serial #	YC Inst #	Township	Range	Section
61	Billy I1	AMC427691	2014-0014802	13N	5E	22
62	Billy I2	AMC427692	2014-0014803	13N	5E	22
63	Billy I3	AMC427693	2014-0014804	13N	5E	22
64	Billy I4	AMC427694	2014-0014805	13N	5E	22
65	Billy I5	AMC427695	2014-0014806	13N	5E	22
66	Billy H1	AMC427696	2014-0014807	13N	5E	22
67	Glen Canyon C1	AMC427697	2014-0014808	13N	5E	1
68	Glen Canyon C2	AMC427698	2014-0014809	13N	5E	1
69	Glen Canyon D1	AMC427699	2014-0014810	13N	5E	1
70	Glen Canyon D2	AMC427700	2014-0014811	13N	5E	1
71	Mormon Flat C1	AMC427701	2014-0014812	13N	5E	12
72	Mormon Flat C2	AMC427702	2014-0014813	13N	5E	12

72 claims @ \$140 = \$10,080.00

ADD'L
 NO. OF CLAIMS 72
 AMOUNT 1080.00
 RECEIPT NO. 3102825
 INIT. ERG
 ** BLM-ASO**

NO. OF CLAIMS 72
 AMOUNT 10080.00
 RECEIPT NO. 3049241
 INIT. ERG
 ** BLM-ASO**

RECEIVED
 BLM AZ STATE OFFICE
 2014 AUG 15 P 2:33
 PHOENIX, ARIZONA

RECEIVED
 BLM AZ STATE OFFICE
 2014 JUN -4 P 1:57
 PHOENIX, ARIZONA

Exhibit B1

United States Department of the Interior
Bureau of Land Management
LANDS/RECREATION & PLANNING
ONE N CENTRAL AVE
PHOENIX, AZ 85004 -2203
Phone: 602-417-9200

Receipt

No: 3049241

Transaction #: 3139967	
Date of Transaction: 06/04/2014	
CUSTOMER:	
	PHOENIX CEMENT CO PO BOX 428 CLARKDALE, AZ 86324-0428 US

LINE #	QTY	DESCRIPTION	REMARKS	UNIT PRICE	TOTAL
1	1.00	LOCATABLE MINERALS / MINING CLAIMS- NOT NEW-UNADJUD, ONE AUTH NO. ONLY / MINING CLAIM MONEY RECEIVED CASES: AMC207544/\$10080.00	2015 MAINT (72)	- n/a -	10080.00
TOTAL:					\$10,080.00

PAYMENT INFORMATION			
1	AMOUNT:	10080.00	POSTMARKED: N/A
	TYPE:	CHECK	RECEIVED: 06/04/2014
	CHECK NO:	010429	
	NAME:	PHOENIX CEMENT CO 8800 E CHAPARRAL RD STE 155 SCOTTSDALE AZ 85250 US	

REMARKS

This receipt was generated by the automated BLM Collections and Billing System and is a paper representation of a portion of the official electronic record contained therein.

RECEIVED
M AZ STATE OFFICE
2014 AUG 15 P 2:33
PHOENIX, ARIZONA

DEPARTMENT OF THE INTERIOR

Bureau of Land Management

43 CFR Part 3830

[LLWO320000-L19900000.PP0000]

RIN 1004-AE35

Required Fees for Mining Claims or Sites

AGENCY: Bureau of Land Management, Interior.

ACTION: Final rule.

SUMMARY: The Bureau of Land Management (BLM) is issuing this final rule to make statutorily authorized adjustments to its location and maintenance fees for unpatented mining claims, mill sites, and tunnel sites. These adjustments reflect changes in the Consumer Price Index (CPI), which is published by the Bureau of Labor Statistics.

DATES: The final rule is effective June 30, 2014.

ADDRESSES: You may submit inquiries to: Mail: Director (630), Bureau of Land Management, U.S. Department of the Interior, 1849 C St. NW., Washington, DC 20240, Attention: 1004-AE27. Personal or messenger delivery: U.S. Department of the Interior, Bureau of Land Management, 20 M St. SE., Room 2134LM, Attention: Regulatory Affairs,

Washington, DC 20003. Federal eRulemaking Portal: <http://www.regulations.gov>. Follow the instructions at this Web site.

FOR FURTHER INFORMATION CONTACT:

Sonia Santillan at 202-912-7123, in the Solid Minerals Group as to program matters or the substance of the final rule or Jennifer Noe in the Division of Regulatory Affairs at 202-912-7442 for information relating to the rulemaking process generally. Persons who use a telecommunications device for the deaf (TDD) may call the Federal Information Relay Service (FIRS) at 1-800-877-8339, 24 hours a day, seven days a week to contact the above individuals.

SUPPLEMENTARY INFORMATION:

- I. Background
- II. Discussion of the Final Rule
- III. Procedural Matters

I. Background

The Mining Law of 1872 allows individuals and corporations to prospect for mineral deposits in public lands, and stake (or "locate") a claim on the deposits discovered. Historically, annual assessment work and related filings have been required by statute in order to maintain an unpatented mining claim or site. (30 U.S.C. 28-28e; 43 U.S.C. 1744(a) and (c)).

Beginning in fiscal year 1993, mining claimants have been required to pay an annual maintenance fee in lieu of performing annual assessment work and making annual filings. Mining claimants locating new claims or sites must also pay a one-time location fee. (30 U.S.C. 28f-28l).

This rule implements 30 U.S.C. 28j(c), which authorizes adjustments to the location and annual maintenance fees "to reflect changes in the Consumer Price Index published by the Bureau of Labor Statistics of the Department of Labor every 5 years after August 10, 1993, or more frequently if the Secretary determines an adjustment to be reasonable." Section 28j(c) also requires

that mining claimants be provided "notice of any adjustment made under this subsection not later than July 1 of any year in which the adjustment is made," and that any fee adjustment "shall begin to apply the first assessment year which begins after adjustment is made."

As enacted in 1993, the one-time location fee was \$25, and the annual maintenance fee was \$100 per mining claim or site. In 2004, the BLM increased the amount of the location and maintenance fees to \$30 and \$125 respectively, based on the change in the CPI from September 1, 1993, to December 31, 2003, 69 FR 40294 (July 1, 2004). Then in 2009, the BLM increased the amount of the location and maintenance fees to \$34 and \$140, respectively, based on the change in the CPI from December 31, 2003, to December 31, 2008, 74 FR 30959 (June 29, 2009). The BLM has promulgated other rules that have affected other aspects of the table of charges and fees at 43 CFR 3830.21, the regulation that is amended by this rule. For example, on July 27, 2012, the BLM published an interim final rule, 77 FR 44155 (July 27, 2012), that amended 43 CFR 3830.21 pursuant to a statutory amendment enacted in December of 2011, which changed the way the maintenance fee is calculated for unpatented placer mining claims.

The adjustments made in this rule are based upon the change in the CPI from December 31, 2008, to December 31, 2013, as reported by the Bureau of Labor Statistics in the CPI Detailed Report, Table 24C, Historical Chained Consumer Price Index for All Urban Consumers (C-CPU): U.S. city average all items (<http://www.bls.gov/ch/cpi/cpid1312.pdf>). The calculated change is 9.96 percent from December 31, 2008, through December 31, 2013. A calculated value for the fees was obtained by inflating the location and maintenance fees established in the

RECEIVED
AZ STATE OFFICE
AUG 15 2:33 PM

2009 rulemaking by 9.96 percent. The new location fee is \$37 for each mining claim or site. The new maintenance fee is \$155 for each lode mining claim, mill site, or tunnel site; and \$155 for each 20 acres or portion thereof for each placer mining claim. The new location fee is based on rounding the calculated value to the nearest \$1. The new maintenance fee is based on rounding the calculated value to the nearest \$5.

Mining claimants must pay the new location and maintenance fee for any mining claim or site located on or after September 1, 2014. Mining claimants must also pay the new maintenance fee for existing mining claims and sites to maintain those claims and sites, beginning with the 2015 assessment year. The maintenance fee for existing claims and sites is due on or before September 1, 2014. In accordance with 43 CFR 3834.23(d), mining claimants who have already submitted maintenance fee payments for the 2015 assessment year, or those who timely pay the 2015 assessment year maintenance fee based on the fee in effect immediately before the adjustment was made, will be given an opportunity to pay the additional amount without penalty upon notice from the BLM. The BLM will also give claimants the opportunity to cure deficient maintenance and location fee payments for new claims or sites located on or after September 1, 2014, and timely received on or before December 31, 2014. Failure to cure the payments within the time allowed will cause the affected mining claims or sites to be forfeited. After December 31, 2014, the full maintenance and location fee payments, based on the new amounts, are required at the time of recording along with the required processing fee.

II. Discussion of the Final Rule

Why the Rule Is Being Published on a Final Basis

The BLM is adopting this final rule solely to adjust the location and maintenance fee amounts in paragraphs (a) and (d) of section 43 CFR 3830.21. The BLM for good cause finds under 5 U.S.C. 553(b)(3)(B) that notice and an opportunity for public comment for this rule are unnecessary, and that this rule may properly take effect upon publication. The reason is that this rule implements a statutory requirement to adjust the location and annual maintenance fees at least every 5 years, and the last adjustment was made in 2009. The statute specifies the method of calculation of the fee adjustments and prescribes the form and manner of notice of the fee adjustment, and the

BLM has no discretion in implementing the statute. The BLM also determines under 5 U.S.C. 553(d) that there is good cause to place the rule into effect on the date of publication, because the adjustments made in the rule are explicitly authorized by statute.

Organization of the Final Rule

This final rule contains only the specific amendments necessary to conform to the requirements of the statute. The amendments appear as modifications of the fee transaction table at 43 CFR 3830.21 to change the amount of the location and annual maintenance fees required to be paid for each lode mining claim, mill site, or tunnel site, and for each 20 acres or portion thereof for each placer mining claim.

III. Procedural Matters

Executive Order 12866, Regulatory Planning and Review

In accordance with the criteria in Executive Order 12866, BLM has determined that this rule is not a significant regulatory action.

- The rule will not have an annual effect on the economy of \$100 million or more or adversely affect in a material way the economy, a sector of the economy, productivity, competition, jobs, the environment, public health or safety, or State, local, or tribal governments or communities. The fee adjustment does not change the substance of current mining claim administration within the BLM. The total amount of fees to be collected, including the effects of the adjustment, is estimated to be \$59 million annually, of which approximately \$5 million will be attributable to the adjustments made in this rule.

- This rule will not create inconsistencies with other agencies' actions. It does not change the relationships of the BLM to other agencies and their actions.

- This rule will not materially affect entitlements, grants, loan programs, or the rights and obligations of their recipients. The rule does not address any of these programs.

- This rule will not raise novel legal or policy issues because it makes no major substantive changes in the regulations. The Constitutionality of the location and maintenance fees has been challenged in the Federal courts. The courts have consistently upheld the fee legislation and implementing regulations.

Regulatory Flexibility Act

The BLM certifies that this rule will not have a significant economic effect

on a substantial number of small entities as defined under the Regulatory Flexibility Act (5 U.S.C. 601 *et seq.*) The rule will have a minor impact because the fees paid by small entities will be adjusted. Although the new fees will impact a substantial number of small entities, the fee increases do not represent a significant economic effect. A final Regulatory Flexibility Analysis is not required, and a Small Entity Compliance Guide is not required. For the purposes of this section a "small entity" is an individual, limited partnership, or small company, at "arm's length" from the control of any parent companies, with fewer than 500 employees or less than \$7 million in revenue. This definition is consistent with Small Business Administration regulations at 13 CFR 121.201.

Small Business Regulatory Enforcement Fairness Act

This rule is not a major rule under 5 U.S.C. 804(2), the Small Business Regulatory Enforcement Fairness Act. This rule:

- Will not have an annual effect on the economy of \$100 million or more. The revised regulation will not materially alter current BLM policy. The fee adjustments are authorized by statute. The total amount of fees collected, including the effects of the adjustment, is estimated to be \$59 million annually, of which \$5 million is attributable to the adjustments made in this rule.

- Will not cause a major increase in costs or prices for consumers, individual industries, Federal, State, or local government agencies, or geographic regions.

- Will not have significant adverse effects on competition, employment, investment, productivity, innovation, or the ability of U.S.-based enterprises to compete with foreign-based enterprises.

Unfunded Mandates Reform Act

In accordance with the Unfunded Mandates Reform Act (2 U.S.C. 1501 *et seq.*):

- This rule will not "significantly or uniquely" affect small governments. A Small Government Agency Plan is unnecessary.

- This rule will not produce a Federal mandate of \$100 million or greater in any year. It is not a "significant regulatory action" under the Unfunded Mandates Reform Act. The changes implemented in this rule do not require anything of any non-Federal governmental entity.

RECEIVED
M AZ STATE OFFICE
JUN 25 2014
10:44 AM

Executive Order 12630, Takings

In accordance with Executive Order 12630, the BLM finds that the rule does not have takings implications. A takings implication assessment is not required. This rule does not substantially change BLM policy. Nothing in this rule constitutes a taking. The Federal courts have heard a number of suits challenging the imposition of the rental and maintenance fees as a taking of a right, or, alternatively, as an unconstitutional tax. The courts have upheld the fee legislation and the BLM regulations as a proper exercise of Congressional and Executive authorities.

Executive Order 13132, Federalism

The final rule will not have a substantial direct effect on the states, on the relationship between the national government and the states, or on the distribution of power and responsibilities among the various levels of government. Therefore, in accordance with Executive Order 13132, the BLM has determined that the final rule does not have sufficient Federalism implications to warrant preparation of a Federalism Assessment.

Executive Order 13175, Consultation and Coordination With Indian Tribal Governments

In accordance with Executive Order 13175, the BLM finds that the final rule does not include policies that have Tribal implications. Because this rule does not make significant substantive changes in the regulations and does not specifically involve Indian reservation lands (which are closed to the operation of the Mining Law), the BLM finds that the rule will have no implications for Indians, Indian Tribes, and Tribal governments.

Executive Order 12988, Civil Justice Reform

In accordance with Executive Order 12988, the BLM finds that the final rule does not unduly burden the judicial system, and therefore meets the requirements of sections 3(a) and 3(b)(2) of the Order. The BLM consulted with

the Department of the Interior's Office of the Solicitor during the drafting process.

Paperwork Reduction Act

The BLM has determined this final rule does not contain any new information collection requirements that the Office of Management and Budget (OMB) must approve under the Paperwork Reduction Act of 1995 (44 U.S.C. 3501 *et seq.*). The OMB has approved the information collection requirements in the regulations under OMB control number 1004-0114 that pertain to the payment of mining claim recordation and maintenance fees.

National Environmental Policy Act (NEPA)

This final rule does not constitute a major Federal action significantly affecting the quality of the human environment. A detailed statement under the National Environmental Policy Act of 1969 (NEPA) is not required because this rule is part of the routine administration of the fee legislation and is covered by a Departmental categorical exclusion provided for under 43 CFR 46.210(f). This rule will result in no new surface disturbing activities and therefore will have no effect on ecological or cultural resources. In promulgating this rule, the government is conducting routine and continuing government business of an administrative nature having limited context and intensity. Therefore, it is categorically excluded from environmental review under section 102(2)(C) of NEPA, pursuant to 43 CFR 46.205. The rule does not meet any of the extraordinary circumstances criteria for categorical exclusions listed at 43 CFR 46.215. Under Council on Environmental Quality regulations (40 CFR 1508.4) and the environmental policies and procedures of the Department, the term "categorical exclusion" means a category of actions which do not individually or cumulatively have a significant effect on the human environment and which have been found to have no such effect on procedures adopted by a Federal agency and for which, therefore, neither an environmental assessment nor an

environmental impact statement is required.

Executive Order 13211, Actions Concerning Regulations That Significantly Affect Energy Supply, Distribution, or Use

This rule is not a significant energy action. It will not have an adverse effect on energy supplies. To the extent that the rule affects the mining of energy minerals (i.e., uranium and other fissionable metals), the rule applies only a statutory adjustment of the mining claim location and maintenance fees that the BLM has been collecting for many years. It will not significantly change financial obligations of the mining industry.

Author

The principal author of this final rule is Sonia Santillan in the Solid Minerals Group assisted by the Division of Regulatory Affairs, Washington Office, BLM.

List of Subjects in 43 CFR Part 3830

Mineral royalties, Mines, Public lands—mineral resources, Reporting and recordkeeping requirements.

For the reasons stated in the preamble, the BLM amends 43 CFR part 3830 as follows:

PART 3830—LOCATING, RECORDING, AND MAINTAINING MINING CLAIMS OR SITES; GENERAL PROVISIONS

■ 1. The authority citation for part 3830 continues to read as follows:

Authority: 18 U.S.C. 1001, 3571; 30 U.S.C. 22, 28, 28k, 242, 611; 31 U.S.C. 9701; 43 U.S.C. 2, 1201, 1212, 1457, 1474, 1740, 1744; 115 Stat. 414; Pub. L. No. 112-74, 125 Stat. 786.

Subpart D—BLM Service Charge and Fee Requirements

■ 2. Amend § 3830.21 by revising paragraphs (a) and (d) of the table to read as follows:

§ 3830.21 What are the different types of service charges and fees?

* * *

Transaction	Amount due per mining claim or site
(a) Recording a mining claim or site location (part 3833).	<p>A total sum which includes:</p> <p>(1) The processing fee for notices of location found in the fee schedule in § 3000.12 of this chapter;</p> <p>(2) A one-time \$37 location fee; and</p> <p>(3)(i) For lode claims, mill sites and tunnel sites, an initial \$155 maintenance fee; or</p> <p>(ii) For placer claims, an initial \$155 maintenance fee for each 20 acres of the placer claim or portion thereof.</p>

RECEIVED
HAWAII STATE OFFICE
AUG 15 P 2:32
NO. 1014
PHOENIX, ARIZONA

Transaction	Amount due per mining claim or site	Waiver available
(d) Maintaining a mining claim or site for one assessment year (part 3834).	<p>(1) For lode claims, mill sites and tunnel sites, an annual maintenance fee of \$155 must be paid on or before September 1 each year.</p> <p>(2) For placer claims, a \$155 annual maintenance fee for each 20 acres of the placer claim or portion thereof must be paid on or before September 1 each year.</p>	Yes. See part 3835.


Janice M. Schneider,
*Assistant Secretary, Land and Minerals
 Management.*

[FR Doc. 2014-15259 Filed 6-27-14; 8:45 am]

BILLING CODE 4310-84-P

RECEIVED
 M AZ STATE OFFICE
 2014 AUG 15 P 2:32
 PHOENIX, ARIZONA

United States Department of the Interior
Bureau of Land Management
 LANDS/RECREATION & PLANNING
 ONE N CENTRAL AVE
 PHOENIX, AZ 85004 -2203
 Phone: 602-417-9200



Receipt

No:

3102825

Transaction #: 3194395	
Date of Transaction: 08/15/2014	
CUSTOMER:	
PHOENIX CEMENT CO PO BOX 428 CLARKDALE, AZ 86324-0428 US	

LINE #	QTY	DESCRIPTION	REMARKS	UNIT PRICE	TOTAL
1	1.00	LOCATABLE MINERALS / MINING CLAIMS-NOT NEW-UNADJUD, ONE AUTH NO. ONLY / MINING CLAIM MONEY RECEIVED CASES: AMC207544/\$1080.00	ADDITIONAL MONIES (72)	- n/a -	1080.00
TOTAL:					\$1,080.00

PAYMENT INFORMATION			
1	AMOUNT:	1080.00	POSTMARKED: N/A
	TYPE:	CHECK	RECEIVED: 08/15/2014
	CHECK NO:	012017	
	NAME:	PHOENIX CEMENT CO 8800 E CHAPARRAL RD SUITE 155 AZ 85250 US	

REMARKS

This receipt was generated by the automated BLM Collections and Billing System and is a paper representation of a portion of the official electronic record contained therein.

After recording, return to:
Phoenix Cement Company
Attn: Brian Langford
P.O. Box 428
Clarkdale, AZ 86324

Amc 207543
260521
263074
272753
~~356227~~
~~360338~~
355391
427691

Bureau of Land Management
Arizona State Office
One North Central Avenue
Suite 800
Phoenix, AZ 85004-4427

June 3, 2014


Hand Delivered

**NOTICE OF INTENT TO HOLD MINING CLAIMS AND PAYMENT OF
BLM ANNUAL MAINTENANCE FEE**

RE: Payment of Annual Claim Maintenance Fee

Dear Sir or Madam:

This will serve as notice that Salt River Pima-Maricopa Indian Community d.b.a. PHOENIX CEMENT COMPANY, whose current mailing address is: P.O. Box 428, Clarkdale, AZ 86324, intends to hold the mining claims described on Exhibit A attached hereto for the assessment year ending at 12 o'clock, noon, on September 1, 2015 by payment of the annual maintenance fee of \$140 per claim. Payment of such amount is made herewith for such assessment year for each of the claims, the name and BLM serial number with the book and page or instrument number of recording of the location notice in the official records of Yavapai County, Arizona, of which is set forth on Exhibit A attached hereto and by this reference incorporated herein.



Brian L. Langford, authorized agent
Phoenix Cement Company

RECEIVED
BLM AZ STATE OFFICE
2014 JUN -4 P 1:57
PHOENIX, ARIZONA


STATE OF ARIZONA }
COUNTY OF YAVAPAI } ss.

The forgoing instrument was acknowledged before me this 3rd day of June, 2014 by Brian L. Langford, agent of Phoenix Cement Company, for and on behalf of the company.

IN WITNESS WHEREOF, I hereunto set my hand and official seal.


Notary Public

My commission expires Oct. 03 2017

ENTERED
JUN 17 2014
BY: 

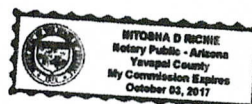


Exhibit A
Unpatented Mining Claims located in Yavapai County, Arizona

No	Claim Name	BLM Serial #	YC Book #	Page #	Township	Range	Section
1	Libby 1B	AMC207544	1570	700-701	13N	5E	1
2	Libby 1C	AMC207545	1570	702-703	13N	5E	1
3	Libby 1D	AMC207546	1570	704-705	13N	5E	1
4	Libby 1E	AMC207547	1570	706-707	13N	5E	1
5	Libby 1F	AMC207548	1570	708-709	13N	5E	1
6	Libby 2E	AMC207554	1570	664-665	13N	5E	1
7	Libby 2F	AMC207555	1570	666-667	13N	5E	1
8	Gypsum Heart A	AMC207561	1570	678-679	13N	5E	1
9	Gypsum Heart B	AMC207562	1570	680-681	13N	5E	1
10	Gypsum Heart C	AMC207563	1570	682-683	13N	5E	1
11	Gypsum Heart 2A	AMC207564	1570	692-693	13N	5E	1
12	Gypsum Heart 4B	AMC207571	1570	720-721	13N	5E	11
13	Gypsum Heart 4C	AMC207572	1570	722-723	13N	5E	11
14	Gypsum Heart 4D	AMC207573	1570	724-725	13N	5E	11
15	Mormon Flat A	AMC207598	1570	756-757	13N	5E	12
16	Troy D	AMC207611	1570	776-777	13N	5E	12
17	Verde Star 8C	AMC272763	1959	920-921	13N	5E	4
18	Verde Star 8D	AMC272764	1959	922-923	13N	5E	4
19	Verde Star 8E	AMC272765	1959	924-925	13N	5E	4
20	Verde Star 10A	AMC272767	1959	928-929	13N	5E	9
21	Verde Star 10B	AMC272768	1959	930-931	13N	5E	9
22	Verde Star 10C	AMC272769	1959	932-933	13N	5E	9
23	Verde Star 10D	AMC272770	1959	934-935	13N	5E	9
24	Verde Star 10E	AMC272771	1959	936-937	13N	5E	9
25	Verde Star 10F	AMC272772	1959	938-939	13N	5E	9
26	Verde Star 10G	AMC272773	1959	940-941	13N	5E	9
27	Verde Star 10H	AMC272774	1959	942-943	13N	5E	9
28	Verde Star 13A	AMC272783	1959	960-961	13N	5E	10
29	Verde Star 13B	AMC272784	1959	962-963	13N	5E	10
30	Verde Star 13D	AMC272786	1959	966-967	13N	5E	10
31	Verde Star 13F	AMC272788	1959	970-971	13N	5E	10

RECEIVED
 MAR 4 STATE OFFICE
 2014 JUN -4 P 1:57

No	Claim Name	BLM Serial #	YC Book #	Page #	Township	Range	Section
32	Verde Star 13H	AMC272790	1959	974-975	13N	5E	10
33	GH 1	AMC260521	1881	552-553	13N	5E	12
34	GH 2	AMC260522	1881	554-555	13N	5E	12
35	GH 3	AMC260523	1881	556-557	13N	5E	12
36	GH 4	AMC260524	1881	558-559	13N	5E	12
37	GH 11	AMC260531	1943	984-985	13N	5E	12
38	GH 12	AMC260532	1943	986-987	13N	5E	12
39	GH 14	AMC260534	1881	578-579	13N	5E	12
40	GH 15	AMC263074	1881	550-551	13N	5E	12
41	GH 16	AMC263075	1943	988-989	13N	5E	12
42	Smiths Well 1	AMC355391	3813	547	13N	5E	1
43	Smiths Well 2	AMC355392	3813	548	13N	5E	1
44	Smiths Well 3	AMC355393	3813	549	13N	5E	1
45	Smiths Well 4	AMC355394	3813	550	13N	5E	1
46	Smiths Well 5	AMC355395	3813	551	13N	5E	1
47	Smiths Well 6	AMC355396	3813	552	13N	5E	1
48	Smiths Well 7	AMC355397	3813	553	13N	5E	1
49	Smiths Well 8	AMC355398	3813	554	13N	5E	12
50	Smiths Well 9	AMC355399	3813	555	13N	5E	12
51	Smiths Well 10	AMC355400	3813	556	13N	5E	12
52	Smiths Well 11	AMC355401	3815	213	13N	5E	12
53	Smiths Well 12	AMC355402	3815	214	13N	5E	12
54	Smiths Well 13	AMC355403	3813	557	13N	5E	12
55	Smiths Well 14	AMC355404	3815	215	13N	5E	12
56	Smiths Well 15	AMC355405	3815	216	13N	5E	12
57	Smiths Well 16	AMC355406	3815	217	13N	5E	12
58	Smiths Well 17	AMC355407	3815	218	13N	5E	12
59	Smiths Well 18	AMC355408	3815	219	13N	5E	11
60	Smiths Well 19	AMC355409	3815	220	13N	5E	11

PHOENIX, ARIZONA

2014 JUN - 4 P 1: 51

RECEIVED
BLM AZ STATE OFFICE


No	Claim Name	BLM Serial #	YC Inst #	Township	Range	Section
61	Billy I1	AMC427691	2014-0014802	13N	5E	22
62	Billy I2	AMC427692	2014-0014803	13N	5E	22
63	Billy I3	AMC427693	2014-0014804	13N	5E	22
64	Billy I4	AMC427694	2014-0014805	13N	5E	22
65	Billy I5	AMC427695	2014-0014806	13N	5E	22
66	Billy H1	AMC427696	2014-0014807	13N	5E	22
67	Glen Canyon C1	AMC427697	2014-0014808	13N	5E	1
68	Glen Canyon C2	AMC427698	2014-0014809	13N	5E	1
69	Glen Canyon D1	AMC427699	2014-0014810	13N	5E	1
70	Glen Canyon D2	AMC427700	2014-0014811	13N	5E	1
71	Mormon Flat C1	AMC427701	2014-0014812	13N	5E	12
72	Mormon Flat C2	AMC427702	2014-0014813	13N	5E	12

72 claims @ \$140 = \$10,080.00

RECEIVED
BLM AZ STATE OFFICE
2014 JUN -4 P 1:51
PHOENIX, ARIZONA

NO. OF CLAIMS 72
AMOUNT 10080.00
RECEIPT NO. 3049241
INIT. ELG
** BLM-ASO**

United States Department of the Interior
Bureau of Land Management
LANDS/RECREATION & PLANNING
ONE N CENTRAL AVE
PHOENIX, AZ 85004 -2203
Phone: 602-417-9200



Receipt

No:

3049241

Transaction #: 3139967	
Date of Transaction: 06/04/2014	
CUSTOMER:	
	PHOENIX CEMENT CO PO BOX 428 CLARKDALE, AZ 86324-0428 US

LINE #	QTY	DESCRIPTION	REMARKS	UNIT PRICE	TOTAL
1	1.00	LOCATABLE MINERALS / MINING CLAIMS- NOT NEW-UNADJUD, ONE AUTH NO. ONLY / MINING CLAIM MONEY RECEIVED CASES: AMC207544/\$10080.00	2015 MAINT (72)	- n/a -	10080.00
TOTAL:					\$10,080.00

PAYMENT INFORMATION				
1	AMOUNT:	10080.00	POSTMARKED:	N/A
	TYPE:	CHECK	RECEIVED:	06/04/2014
	CHECK NO:	010429		
	NAME:	PHOENIX CEMENT CO 8800 E CHAPARRAL RD STE 155 SCOTTSDALE AZ 85250 US		

REMARKS

This receipt was generated by the automated BLM Collections and Billing System and is a paper representation of a portion of the official electronic record contained therein.

United States Department of the Interior
Bureau of Land Management
 LANDS/RECREATION & PLANNING
 ONE N CENTRAL AVE
 PHOENIX, AZ 85004 -2203
 Phone: 602-417-9200

Receipt

No: 2860894

Transaction #: 2946756	
Date of Transaction: 08/21/2013	
CUSTOMER:	
	GINO VERDONE 10582 E WINDROSE DR SCOTTSDALE, AZ 85259-2424 US

LINE #	QTY	DESCRIPTION	REMARKS	UNIT PRICE	TOTAL
1	1.00	LOCATABLE MINERALS / MINING CLAIMS- NOT NEW-UNADJUD, ONE AUTH NO. ONLY / MINING CLAIM MONEY RECEIVED CASES: AMC355446/\$2520.00	MAINT 2014/3	- n/a -	2520.00
TOTAL:					\$2,520.00

PAYMENT INFORMATION			
NOTE: Items will appear on credit card statement as "Bureau of Land Mgmt CO".			
1	AMOUNT:	2520.00	POSTMARKED: N/A
	TYPE:	CREDIT CARD	RECEIVED: 08/21/2013
	NAME:	VERDONE, GINO 10582 E WINDROSE DR SCOTTSDALE AZ 85259-2424 US	
	CARD NO:	XXXXXXXXXXXX4034	AUTH CODE: 930156
	NAME ON CARD:	GINO VERDONE	
	EXPIRES:	04/2016	
	SIGNATURE:		

REMARKS

This receipt was generated by the automated BLM Collections and Billing System and is a paper representation of a portion of the official electronic record contained therein.

July 19, 2012

AMC 207543
AMC 272753
AMC 87712
AMC 260521
AMC 263074
AMC 355391

After recording, return to:
Phoenix Cement Company
Attn: Brian Langford
P.O. Box 428
Clarkdale, AZ 86324

Bureau of Land Management
Arizona State Office
One North Central Avenue
Suite 800
Phoenix, AZ 85004-4427

NO. OF CLAIMS 65
AMOUNT 9100
RECEIPT NO. 2612364
INIT. SC
** BLM-ASO**

**NOTICE OF INTENT TO HOLD MINING CLAIMS AND PAYMENT
OF BLM MAINTENANCE FEE**

RE: Payment of Annual Claim Maintenance Fee

Dear Sir or Madam:

This will serve as notice that Salt River Pima-Maricopa Indian Community d.b.a. PHOENIX CEMENT COMPANY, whose current mailing address is: P.O. Box 428, Clarkdale, AZ 86324, intends to hold the mining claims described on Exhibit A attached hereto for the assessment year ending at 12 o'clock, noon, on September 1, 2013 by payment of the annual maintenance fee of \$140 per claim. Payment of such amount is made herewith for such assessment year for each of the claims, the name and BLM serial number with the book and page of recording of the location notice in the official records of Yavapai County, Arizona, of which is set forth on Exhibit A attached hereto and by this reference incorporated herein.


Brian L. Langford for
Phoenix Cement Company

~~4 160 acres \$980 x 4 = 4320~~
~~1 20 acres \$700 x 1 700~~
~~4620~~

\$4620 due

No add'l fees pd
5 claims closed
\$700 refunded.

AT

8/15/2012 / 15
ENTERED INTO COM.

RECEIVED
BLM AZ STATE OFFICE
2012 JUL 20 A 9:48
PHOENIX, ARIZONA

Exhibit A
Unpatented Mining Claims located in Yavapai County, Arizona

Numerical Sequence	Name of Claim	AMC Number	Yavapai County, AZ Recorder's Book #	Page #
1	Libby 1B	207544	1570	700,701
2	Libby 1C	207545	1570	702,703
3	Libby 1D	207546	1570	704,705
4	Libby 1E	207547	1570	706,707
5	Libby 1F	207548	1570	708,709
6	Libby 2E	207554	1570	664,665
7	Libby 2F	207555	1570	666,667
8	Gypsum Heart A	207561	1570	678,679
9	Gypsum Heart B	207562	1570	680,681
10	Gypsum Heart C	207563	1570	682,683
11	Gypsum Heart 2A	207564	1570	692,693
12	Gypsum Heart 4B	207571	1570	720,721
13	Gypsum Heart 4C	207572	1570	722,723
14	Gypsum Heart 4D	207573	1570	724,725
15	Mormon Flat A	207598	1570	756,757
16	Troy D	207611	1570	776,777
17	Verde Star 8C	272763	1959	920,921
18	Verde Star 8D	272764	1959	922,923
19	Verde Star 8E	272765	1959	924,924
20	Verde Star 10A	272767	1959	928,929
21	Verde Star 10B	272768	1959	930,931
22	Verde Star 10C	272769	1959	932,933
23	Verde Star 10D	272770	1959	934,935
24	Verde Star 10E	272771	1959	936,937
25	Verde Star 10F	272772	1959	938,939
26	Verde Star 10G	272773	1959	940,941
27	Verde Star 10H	272774	1959	942,943
28	Verde Star 13A	272783	1959	963,964
29	Verde Star 13B	272784	1959	962,963
30	Verde Star 13D	272786	1959	966,967
31	Verde Star 13F	272788	1959	970,971
32	Verde Star 13H	272790	1959	974,975
33	1120-140 Billy H ⁹⁸⁰	87732	260	73
34	1120-140 Billy I ⁹⁸⁰	87733	260	75
35	1120-140 Billy R ⁹⁸⁰	87736	260	84
36	1120-140 Billy S ⁹⁸⁰	87737	260	85
37	840-140 Billy Fraction ⁷⁰⁰	87739	260	92
38	GH Mill Site 1	260521	1866	275,276
39	GH Mill Site 2	260522	1866	277,278

PHOENIX, ARIZONA

1120

39/5

Numerical Sequence	Name of Claim	AMC Number	Yavapai County, AZ Recorder's Book #	Page #
40	GH Mill Site 3	260523	1866	279,280
41	GH Mill Site 4	260524	1866	281,282
42	GH Mill Site 11	260531	1866	295,296
43	GH Mill Site 12	260532	1866	297,298
44	GH Mill Site 14	260534	1866	301,302
45	GH Mill Site 15	263074	1881	550,551
46	GH Mill Site 16	263075	1881	548,549
47	Smiths Well 1	355391	3813	547
48	Smiths Well 2	355392	3813	548
49	Smiths Well 3	355393	3813	549
50	Smiths Well 4	355394	3813	550
51	Smiths Well 5	355395	3813	551
52	Smiths Well 6	355396	3813	552
53	Smiths Well 7	355397	3813	553
54	Smiths Well 8	355398	3813	554
55	Smiths Well 9	355399	3813	555
56	Smiths Well 10	355400	3813	556
57	Smiths Well 11	355401	3813	213
58	Smiths Well 12	355402	3815	214
59	Smiths Well 13	355403	3815	557
60	Smiths Well 14	355404	3813	215
61	Smiths Well 15	355405	3815	216
62	Smiths Well 16	355406	3815	217
63	Smiths Well 17	355407	3815	218
64	Smiths Well 18	355408	3815	219
65	Smiths Well 19	355409	3815	220

RECEIVED
BLM AZ STATE OFFICE
2012 JUL 20 A 9:48
PHOENIX, ARIZONA

26/14

United States Department of the Interior
Bureau of Land Management
LANDS/RECREATION & PLANNING
ONE N CENTRAL AVE
PHOENIX, AZ 85004 -2203
Phone: 602-417-9200

Receipt

No:

2612364

Transaction #: 2692565

Date of Transaction: 07/20/2012

CUSTOMER:

PHOENIX CEMENT CO
PO BOX 428
CLARKDALE, AZ 86324-0428 US

LINE #	QTY	DESCRIPTION	REMARKS	UNIT PRICE	TOTAL
1	1.00	LOCATABLE MINERALS / MINING CLAIMS-NOT NEW-UNADJUD, ONE AUTH NO. ONLY / MINING CLAIM MONEY RECEIVED CASES: AMC207544/\$9100.00	MAINT (65) 2013	- n/a -	9100.00
TOTAL:					\$9,100.00

PAYMENT INFORMATION			
1	AMOUNT:	9100.00	POSTMARKED: N/A
	TYPE:	CHECK	RECEIVED: 07/20/2012
	CHECK NO:	102497	
	NAME:	PHOENIX CEMENT CO PO BOX 428 CLARKDALE AZ 86324-0428 US	

REMARKS

This receipt was generated by the automated BLM Collections and Billing System and is a paper representation of a portion of the official electronic record contained therein.

#700 Refunded
3/20/13 AT

Authorized Date03/15/2013

Instructions to AccountsAZ BLM REFUND \$700 TO PHOENIX CEMENT CO FOR
INSUFFICIENT 2013 MAINTENANCE FEE PAID ON 5 CLAIMS
AMC87732, 87733, 87736, 87737, 87739 RECEIPT #2612364 AT

Login ID2393

Entry Date03/15/2013

Total Amount\$700.00

July 26, 2011

After recording, return to:
Phoenix Cement Company
Attn: Brian Langford
P.O. Box 428
Clarkdale, AZ 86324

Amc 355391
Amc 363074
Amc 260521
Amc 207543
Amc 272753
Amc 87712

Bureau of Land Management
Arizona State Office
One North Central Avenue
Suite 800
Phoenix, AZ 85004-4427

NO. OF CLAIMS	65
AMOUNT	9,100
RECEIPT NO.	2402293
INIT.	SC


**** BLM-ASO****

**NOTICE OF INTENT TO HOLD MINING CLAIMS AND PAYMENT
OF BLM MAINTENANCE FEE**

RE: Payment of Annual Claim Maintenance Fee

Dear Sir or Madam:

This will serve as notice that Salt River Pima-Maricopa Indian Community d.b.a. PHOENIX CEMENT COMPANY, whose current mailing address is: P.O. Box 428, Clarkdale, AZ 86324, intends to hold the mining claims described on Exhibit A attached hereto for the assessment year ending at 12 o'clock, noon, on September 1, 2012 by payment of the annual maintenance fee of \$140 per claim. Payment of such amount is made herewith for such assessment year for each of the claims, the name and BLM serial number with the book and page of recording of the location notice in the official records of Yavapai County, Arizona, of which is set forth on Exhibit A attached hereto and by this reference incorporated herein.


Brian L. Langford for
Phoenix Cement Company

AUG 22 2011

Cm

RECEIVED
AZ STATE OFFICE
2011 AUG 11 A 10:38
YAVAPAI, ARIZONA

Exhibit A
Unpatented Mining Claims located in Yavapai County, Arizona

Numerical Sequence	Name of Claim	AMC Number	Yavapai County, AZ Recorder's Book #	Page #
1	Libby 1B	207544	1570	700,701
2	Libby 1C	207545	1570	702,703
3	Libby 1D	207546	1570	704,705
4	Libby 1E	207547	1570	706,707
✓ 5	Libby 1F	207548	1570	708,709
6	Libby 2E	207554	1570	664,665
✓ 7	Libby 2F	207555	1570	666,667
8	Gypsum Heart A	207561	1570	678,679
9	Gypsum Heart B	207562	1570	680,681
10	Gypsum Heart C	207563	1570	682,683
✓ 11	Gypsum Heart 2A	207564	1570	692,693
12	Gypsum Heart 4B	207571	1570	720,721
13	Gypsum Heart 4C	207572	1570	722,723
✓ 14	Gypsum Heart 4D	207573	1570	724,725
✓ 15	Mormon Flat A	207598	1570	756,757
✓ 16	Troy D	207611	1570	776,777
17	Verde Star 8C	272763	1959	920,921
18	Verde Star 8D	272764	1959	922,923
✓ 19	Verde Star 8E	272765	1959	924,924
20	Verde Star 10A	272767	1959	928,929
21	Verde Star 10B	272768	1959	930,931
22	Verde Star 10C	272769	1959	932,933
23	Verde Star 10D	272770	1959	934,935
24	Verde Star 10E	272771	1959	936,937
25	Verde Star 10F	272772	1959	938,939
26	Verde Star 10G	272773	1959	940,941
✓ 27	Verde Star 10H	272774	1959	942,943
28	Verde Star 13A	272783	1959	963,964
✓ 29	Verde Star 13B	272784	1959	962,963
✓ 30	Verde Star 13D	272786	1959	966,967
✓ 31	Verde Star 13F	272788	1959	970,971
✓ 32	Verde Star 13H	272790	1959	974,975
33	Billy H	87732	260	74
✓ 34	Billy I	87733	260	75
35	Billy R	87736	260	84
✓ 36	Billy S	87737	260	85
✓ 37	Billy Fraction	87739	260	92
38	GH Mill Site 1	260521	1866	275,276
39	GH Mill Site 2	260522	1866	277,278

RECEIVED
YAVAPAI COUNTY, ARIZONA
AUG 10 2011

39/32

Numerical Sequence	Name of Claim	AMC Number	Yavapai County, AZ Recorder's Book #	Page #
✓ 40	GH Mill Site 3	260523	1866	279,280
✓ 41	GH Mill Site 4	260524	1866	281,282
✓ 42	GH Mill Site 11	260531	1866	295,296
✓ 43	GH Mill Site 12	260532	1866	297,298
✓ 44	GH Mill Site 14	260534	1866	301,302
✓ 45	GH Mill Site 15	263074	1881	550,551
✓ 46	GH Mill Site 16	263075	1881	548,549
47	Smiths Well 1	355391	3813	547
48	Smiths Well 2	355392	3813	548
49	Smiths Well 3	355393	3813	549
50	Smiths Well 4	355394	3813	550
51	Smiths Well 5	355395	3813	551
52	Smiths Well 6	355396	3813	552
53	Smiths Well 7	355397	3813	553
54	Smiths Well 8	355398	3813	554
55	Smiths Well 9	355399	3813	555
56	Smiths Well 10	355400	3813	556
57	Smiths Well 11	355401	3813	213
58	Smiths Well 12	355402	3815	214
59	Smiths Well 13	355403	3815	557
60	Smiths Well 14	355404	3813	215
61	Smiths Well 15	355405	3815	216
62	Smiths Well 16	355406	3815	217
63	Smiths Well 17	355407	3815	218
64	Smiths Well 18	355408	3815	219
✓ 65	Smiths Well 19	355409	3815	220

RECEIVED
CLM AZ STATE OFFICE
2011 AUG 11 A 10:38
TUCSON, ARIZONA

210/50

United States Department of the Interior
Bureau of Land Management
LANDS/RECREATION & PLANNING
ONE N CENTRAL AVE
PHOENIX, AZ 85004 -2203
Phone: 602-417-9200

Receipt

No: 2402293

Transaction #: 2477519

Date of Transaction: 08/11/2011

CUSTOMER:

PHOENIX CEMENT CO
PO BOX 428
CLARKDALE, AZ 86324-0428 US

LINE #	QTY	DESCRIPTION	REMARKS	UNIT PRICE	TOTAL
1	1.00	LOCATABLE MINERALS / MINING CLAIMS-NOT NEW-UNADJUD, ONE AUTH NO. ONLY / MINING CLAIM MONEY RECEIVED CASES: AMC207544/\$91000.00	MAINT (65) 2012	- n/a -	91000.00
TOTAL:					\$91,000.00

PAYMENT INFORMATION

1	AMOUNT:	91000.00	POSTMARKED:	N/A
	TYPE:	CHECK	RECEIVED:	08/11/2011
	CHECK NO:	096888		
	NAME:	PHOENIX CEMENT CO PO BOX 428 CLARKDALE AZ 86324-0428 US		

REMARKS

This receipt was generated by the automated BLM Collections and Billing System and is a paper representation of a portion of the official electronic record contained therein.

corrected
receipt
following

United States Department of the Interior

Bureau of Land Management

LANDS/RECREATION & PLANNING

ONE N CENTRAL AVE

PHOENIX, AZ 85004 -2203

Phone: 602-417-9200

Receipt

No:

2402293

Transaction #: 2477519

Date of Transaction: 08/11/2011

** corrected receipt*

CUSTOMER:

PHOENIX CEMENT CO
PO BOX 428
CLARKDALE, AZ 86324-0428 US

LINE #	QTY	DESCRIPTION	REMARKS	UNIT PRICE	TOTAL
1	1.00	LOCATABLE MINERALS / MINING CLAIMS-NOT NEW-UNADJUD, ONE AUTH NO. ONLY / MINING CLAIM MONEY RECEIVED CASES: AMC207544/\$9100.00	MAINT 2012/65	- n/a -	9100.00
TOTAL:					\$9,100.00

PAYMENT INFORMATION				
1	AMOUNT:	9100.00	POSTMARKED:	N/A
	TYPE:	CHECK	RECEIVED:	08/11/2011
	CHECK NO:	096888		
	NAME:	PHOENIX CEMENT CO PO BOX 428 CLARKDALE AZ 86324-0428 US		

REMARKS

This receipt was generated by the automated BLM Collections and Billing System and is a paper representation of a portion of the official electronic record contained therein.

of the official electronic record contained therein.

AMC 87712
207543
260521
263074
272753
355391
356227
360338
366714
375160

ENTERED INTO COMPUTER
SEP 08 2010 ml

August 10, 2010

After recording, return to:
Phoenix Cement Company
Attn: Brian Langford
P.O. Box 428
Clarkdale, AZ 86324


Bureau of Land Management
Arizona State Office
One North Central Avenue
Suite 800
Phoenix, AZ 85004-4427

**NOTICE OF INTENT TO HOLD MINING CLAIMS AND PAYMENT
OF BLM MAINTENANCE FEE**

RE: Payment of Annual Claim Maintenance Fee

Dear Sir or Madam:

This will serve as notice that Salt River Pima-Maricopa Indian Community d.b.a. PHOENIX CEMENT COMPANY, whose current mailing address is: P.O. Box 428, Clarkdale, AZ 86324, intends to hold the mining claims described on Exhibit A attached hereto for the assessment year ending at 12 o'clock, noon, on September 1, 2011 by payment of the annual maintenance fee of \$140 per claim. Payment of such amount is made herewith for such assessment year for each of the claims, the name and BLM serial number with the book and page of recording of the location notice in the official records of Yavapai County, Arizona, of which is set forth on Exhibit A attached hereto and by this reference incorporated herein. The mining claims described on Exhibit B are associated with patent application A-22975 and therefore exempt from rental fees per 43 CFR Parts 3730, et al.


Brian L. Langford for
Phoenix Cement Company

RECEIVED
BLM AZ STATE OFFICE
2010 AUG 24 P 1:53
PHOENIX, ARIZONA

NO. OF CLAIMS 65
AMOUNT \$9,100.00
RECEIPT NO. 2198920
INIT. A.L.

**** BLM-ASO ****

Exhibit A
Unpatented Mining Claims located in Yavapai County, Arizona

Numerical Sequence	Name of Claim	AMC Number	Yavapai County, AZ Recorder's Book #	Page #
1	Libby 1B	207544	1570	700,701
2	Libby 1C	207545	1570	702,703
3	Libby 1D	207546	1570	704,705
4	Libby 1E	207547	1570	706,707
5	Libby 1F	207548	1570	708,709
6	Libby 2E	207554	1570	664,665
7	Libby 2F	207555	1570	666,667
8	Gypsum Heart A	207561	1570	678,679
9	Gypsum Heart B	207562	1570	680,681
10	Gypsum Heart C	207563	1570	682,683
11	Gypsum Heart 2A	207564	1570	692,693
12	Gypsum Heart 4B	207571	1570	720,721
13	Gypsum Heart 4C	207572	1570	722,723
14	Gypsum Heart 4D	207573	1570	724,725
15	Mormon Flat A	207598	1570	756,757
16	Troy D	207611	1570	776,777
17	Verde Star 8C	272763	1959	920
18	Verde Star 8D	272764	1959	922
19	Verde Star 8E	272765	1959	924
20	Verde Star 10A	272767	1959	928
21	Verde Star 10B	272768	1959	930
22	Verde Star 10C	272769	1959	932
23	Verde Star 10D	272770	1959	934
24	Verde Star 10E	272771	1959	936
25	Verde Star 10F	272772	1959	938
26	Verde Star 10G	272773	1959	940
27	Verde Star 10H	272774	1959	942
28	Verde Star 13A	272783	1959	963
29	Verde Star 13B	272784	1959	962
30	Verde Star 13D	272786	1959	966
31	Verde Star 13F	272788	1959	970
32	Verde Star 13H	272790	1959	974
33	Billy H	87732	260	74
34	Billy I	87733	260	75
35	Billy R	87736	260	84
36	Billy S	87737	260	85
37	Billy Fraction	87739	260	92
38	GH Mill Site 1	260521	1866	275,276
39	GH Mill Site 2	260522	1866	277,278

PHOENIX, ARIZONA

RECEIVED
 MAY 29 2008
 2008 AUG 24
 74
 75
 84
 85
 92

Numerical Sequence	Name of Claim	AMC Number	Yavapai County, AZ Recorder's Book #	Page #
40	GH Mill Site 3	260523	1866	279,280
41	GH Mill Site 4	260524	1866	281,282
42	GH Mill Site 11	260531	1866	295,296
43	GH Mill Site 12	260532	1866	297,298
44	GH Mill Site 14	260534	1866	301,302
45	GH Mill Site 15	263074	1881	550,551
46	GH Mill Site 16	263075	1881	548,549
47	Smiths Well 1	355391	3813	547
48	Smiths Well 2	355392	3813	548
49	Smiths Well 3	355393	3813	549
50	Smiths Well 4	355394	3813	550
51	Smiths Well 5	355395	3813	551
52	Smiths Well 6	355396	3813	552
53	Smiths Well 7	355397	3813	553
54	Smiths Well 8	355398	3813	554
55	Smiths Well 9	355399	3813	555
56	Smiths Well 10	355400	3813	556
57	Smiths Well 11	355401	3813	213
58	Smiths Well 12	355402	3815	214
59	Smiths Well 13	355403	3815	557
60	Smiths Well 14	355404	3813	215
61	Smiths Well 15	355405	3815	216
62	Smiths Well 16	355406	3815	217
63	Smiths Well 17	355407	3815	218
64	Smiths Well 18	355408	3815	219
65	Smiths Well 19	355409	3815	220

RECEIVED
CLIMATE STATE OFFICE
2010 AUG 24 P 1:53
PHOENIX, ARIZONA

Exhibit A

Unpatented Mining Claims located in Yavapai County, Arizona removed from patent application A-22975

Numerical Sequence	Name of Claim	AMC Number	Yavapai County, AZ Recorder's Book #	Page #	Portion Removed
1	Mormon Flat C	207600	1570	752,753	S 1/2
2	Glen Canyon C	207576	1570	688,689	N 1/2
3	Glen Canyon D	207577	1570	690,691	N 1/2

RECEIVED
BLM AZ STATE OFFICE
2010 AUG 24 P 1:53
PHOENIX, ARIZONA

NO. OF CLAIMS 3
AMOUNT \$420.00
RECEIPT NO. 2198920
INIT. W. J.
** BLM-ASO**

August 10, 2010

After recording, return to:
Phoenix Cement Company
Attn: Brian Langford
P.O. Box 428
Clarkdale, AZ 86324

Bureau of Land Management
Arizona State Office
One North Central Avenue
Suite 800
Phoenix, AZ 85004-4427

**NOTICE OF INTENT TO HOLD MINING CLAIMS AND PAYMENT
OF BLM MAINTENANCE FEE**

RE: Payment of Annual Claim Maintenance Fee

Dear Sir or Madam:

This will serve as notice that Salt River Pima-Maricopa Indian Community d.b.a. PHOENIX CEMENT COMPANY, whose current mailing address is: P.O. Box 428, Clarkdale, AZ 86324, intends to hold the mining claims described on Exhibit A attached hereto for the assessment year ending at 12 o'clock, noon, on September 1, 2011 by payment of the annual maintenance fee of \$140 per claim. The claims have been associated with patent application A-22975 began in 1987 and therefore have been exempt from rental fees per 43 CFR Parts 3730. However, portions of the claims have withdrawn from the application. Payment of such amount is made herewith for such assessment year for each of the claims, the name and BLM serial number with the book and page of recording of the location notice in the official records of Yavapai County, Arizona, of which is set forth on Exhibit A attached hereto and by this reference incorporated herein.



Brian L. Langford for
Phoenix Cement Company

RECEIVED
BLM AZ STATE OFFICE
2010 AUG 24 P 1:53
PHOENIX, ARIZONA

August 10, 2010

After recording, return to:
Phoenix Cement Company
Attn: Brian Langford
P.O. Box 428
Clarkdale, AZ 86324


Bureau of Land Management
Arizona State Office
One North Central Avenue
Suite 800
Phoenix, AZ 85004-4427

**NOTICE OF INTENT TO HOLD MINING CLAIMS AND PAYMENT
OF BLM MAINTENANCE FEE**

RE: Payment of Annual Claim Maintenance Fee

Dear Sir or Madam:

This will serve as notice that Salt River Pima-Maricopa Indian Community d.b.a. PHOENIX CEMENT COMPANY, whose current mailing address is: P.O. Box 428, Clarkdale, AZ 86324, intends to hold the mining claims described on Exhibit A attached hereto for the assessment year ending at 12 o'clock, noon, on September 1, 2011 by payment of the annual maintenance fee of \$140 per claim. Payment of such amount is made herewith for such assessment year for each of the claims, the name and BLM serial number with the book and page of recording of the location notice in the official records of Yavapai County, Arizona, of which is set forth on Exhibit A attached hereto and by this reference incorporated herein.


Brian L. Langford for
Phoenix Cement Company

RECEIVED
BLM AZ STATE OFFICE
2010 AUG 24 P 1:53
PHOENIX, ARIZONA

NO. OF CLAIMS 222
AMOUNT \$31080.00
RECEIPT NO. 2198920
INIT. A.A.

** BLM-ASO **

Exhibit A

Unpatented Mining Claims located in the Verde Mining District, Yavapai County, Arizona

Numerical Sequence	Name of Claim	AMC Number	Book #	Page #	Township	Range	Section(s)
1	Pima No. 1	356227	3917	472	16N	2E	10
2	Pima No. 2	356228	3917	473	16N	3E	13
3	Pima No. 3	356229	3917	474	16N	2E	1
4	Pima No. 4	356230	3917	475	16N	2E	1
5	Pima No. 5	356231	3917	476	16N	2E	3
6	Pima No. 6	356232	3917	477	16N	2E	3
7	Pima No. 7	356233	3917	478	16N	2E	3
8	Pima No. 8	356234	3917	479	16N	2E	3
9	Pima No. 9	356235	3917	480	16N	2E	3
10	Pima No. 10	356236	3917	481	16N	2E	3
11	Pima No. 11	356237	3917	482	16N	2E	3
12	Pima No. 12	356238	3917	483	16N	2E	3
13	Pima No. 13	356239	3917	484	16N	2E	3
14	Pima No. 14	356240	3917	485	16N	2E	4
15	Pima No. 15	356241	3917	486	16N	2E	4
16	Pima No. 16	356242	3917	487	16N	2E	4
17	Pima No. 17	356243	3917	488	16N	2E	4
18	Pima No. 18	356244	3917	489	16N	2E	3
19	Pima No. 19	356245	3917	490	16N	2E	3
20	Pima No. 20	356246	3917	491	16N	2E	3
21	Pima No. 21	356247	3917	492	16N	2E	3
22	Pima No. 22	356248	3917	493	16N	2E	3
23	Pima No. 23	356249	3917	494	16N	2E	3
24	Pima No. 24	356250	3917	495	16N	2E	3
25	Pima No. 25	356251	3917	496	16N	2E	3
26	Pima No. 26	356252	3917	497	16N	2E	4
27	Pima No. 27	356253	3917	498	16N	2E	4
28	Pima No. 28	356254	3917	499	16N	2E	4
29	Pima No. 29	356255	3917	500	16N	2E	4
30	Pima No. 30	356256	3917	501	16N	2E	3
31	Pima No. 31	356257	3917	502	16N	2E	3
32	Pima No. 32	356258	3917	503	16N	2E	4
33	Pima No. 33	356259	3917	504	17N	2E	34
34	Pima No. 34	356260	3917	505	16N	2E	14
35	Pima No. 35	356261	3917	506	16N	2E	15
36	Pima No. 36	356262	3917	507	16N	2E	10
37	Pima No. 37	356263	3917	508	16N	2E	15
38	Pima No. 38	356264	3917	509	16N	2E	10
39	Pima No. 39	356265	3917	510	16N	2E	15
40	Pima No. 40	356266	3917	511	16N	2E	10
41	Pima No. 41	356267	3917	512	16N	2E	15
42	Pima No. 42	356268	3917	513	16N	2E	10
43	Pima No. 43	356269	3917	514	16N	2E	10

RECEIVED
 JUL 24 10 15 AM '08
 ARIZONA
 DEPT. OF REVENUE
 TOLSON

Numerical Sequence	Name of Claim	AMC Number	Book #	Page #	Township	Range	Section(s)
44	Pima No. 44	356270	3917	515	16N	2E	10
45	Pima No. 45	356271	3917	516	16N	2E	10
46	Pima No. 46	356272	3917	517	16N	2E	9
47	Pima No. 47	356273	3917	518	16N	2E	11
48	Salt River No. 1	356274	3917	519	16N	2E	14, 15
49	Salt River No. 2	356275	3917	520	16N	2E	10, 11, 14, 15
50	Salt River No. 3	356276	3917	521	16N	2E	15
51	Salt River No. 4	356277	3917	522	16N	2E	10, 15
52	Salt River No. 5	356278	3917	523	16N	2E	15
53	Salt River No. 6	356279	3917	524	16N	2E	10, 15
54	Salt River No. 7	356280	3917	525	16N	2E	15
55	Salt River No. 8	356281	3917	526	16N	2E	10, 15
56	Salt River No. 9	356282	3917	527	16N	2E	15
57	Salt River No. 10	356283	3917	528	16N	2E	10, 15
58	Salt River No. 11	356284	3917	529	16N	2E	9, 10
59	Salt River No. 12	356285	3917	530	16N	2E	9, 10
60	Salt River No. 13	356286	3917	531	16N	2E	9, 10
61	Salt River No. 14	356287	3917	532	16N	2E	9, 10
62	Salt River No. 15	356288	3917	533	16N	2E	9
63	Salt River No. 15A	356289	3917	534	16N	2E	9
64	Salt River No. 17	356290	3917	535	16N	2E	3, 10
65	Salt River No. 18	356291	3917	536	16N	2E	3
66	Salt River No. 19	356292	3917	537	16N	2E	3, 10
67	Salt River No. 20	356293	3917	538	16N	2E	3
68	Salt River No. 21	356294	3917	539	16N	2E	3, 10
69	Salt River No. 22	356295	3917	540	16N	2E	3
70	Salt River No. 23	356296	3917	541	16N	2E	3, 10
71	Salt River No. 24	356297	3917	542	16N	2E	3
72	Salt River No. 25	356298	3917	543	16N	2E	3, 10
73	Salt River No. 26	356299	3917	544	16N	2E	3, 4
74	Salt River No. 27	356300	3917	545	16N	2E	3, 4, 9, 10
75	Salt River No. 28	356301	3917	546	16N	2E	4
76	Salt River No. 29	356302	3917	547	16N	2E	4, 9
77	Salt River No. 30	356303	3917	548	16N, 17N	2E	3, 35
78	Salt River No. 31	356304	3917	549	16N	2E	3
79	Salt River No. 32	356305	3917	550	16N, 17N	2E	3, 35
80	Salt River No. 33	356306	3917	551	16N	2E	3
81	Salt River No. 34	356307	3917	552	16N, 17N	2E	3, 35
82	Salt River No. 35	356308	3917	553	16N	2E	3
83	Salt River No. 36	356309	3917	554	16N, 17N	2E	3, 34, 35
84	Salt River No. 37	356310	3917	555	16N	2E	3
85	Salt River No. 38	356311	3917	556	16N, 17N	2E	4, 34
86	Salt River No. 39	356312	3917	557	16N	2E	3, 4
87	Salt River No. 40	356313	3917	558	16N, 17N	2E	3, 4, 34
88	Salt River No. 41	356314	3917	559	16N	2E	4
89	Salt River No. 42	356315	3917	560	16N, 17N	2E	4, 34
90	Salt River No. 43	356316	3917	561	16N	2E	4

RECEIVED
 34, 35
 3
 4, 34
 3, 4
 4
 4, 34
 4
 11-53

Numerical Sequence	Name of Claim	AMC Number	Book #	Page #	Township	Range	Section(s)
91	Salt River No. 44	356317	3917	562	16N, 17N	2E	4, 34
92	Salt River No. 45	356318	3917	563	16N	2E	11
93	SRMG 1	360338	4123	140	16N	2E	11
94	SRMG 2	360339	4123	141	16N	2E	11
95	SRMG 3	360340	4123	142	16N	2E	11
96	SRMG 4	360341	4123	143	16N	2E	11
97	SRMG 5	360342	4123	144	16N	2E	12
98	SRMG 6	360343	4123	145	16N	2E	12
99	SRMG 7	360344	4123	146	16N	2E	12
100	SRMG 8	360345	4123	147	16N	2E	11
101	SRMG 9	360346	4123	148	16N	2E	11
102	SRMG 10	360347	4123	149	16N	2E	12
103	SRMG 11	360348	4123	150	16N	2E	12
104	SRMG 12	360349	4123	151	16N	2E	12
105	SRMG 13	360350	4123	152	16N	2E	2
106	SRMG 14	360351	4123	153	16N	2E	2
107	SRMG 15	360352	4123	154	16N	2E	2
108	SRMG 16	360353	4123	155	16N	2E	2
109	SRMG 17	360354	4123	156	16N	2E	2
110	SRMG 18	360355	4123	157	16N	2E	1
111	SRMG 19	360356	4123	158	16N	2E	1
112	SRMG 20	360357	4123	159	16N	2E	1
113	SRMG 21	360358	4123	160	16N	2E	1
114	SRMG 22	360359	4123	161	16N	2E	1
115	SRMG 23	360360	4123	162	16N	2E	2
116	SRMG 24	360361	4123	163	16N	2E	2
117	SRMG 25	360362	4123	164	16N	2E	2
118	SRMG 26	360363	4123	165	16N	2E	2
119	SRMG 27	360364	4123	166	16N	2E	2
120	SRMG 28	360365	4123	167	16N	2E	2
121	SRMG 29	360366	4123	168	16N	2E	1
122	SRMG 30	360367	4123	169	16N	2E	1
123	SRMG 31	360368	4123	170	16N	2E	1
124	SRMG 32	360369	4123	171	16N	2E	1
125	SRMG 33	360370	4123	172	16N	2E	1
126	SRMG 34	366714	4289	291	16N	2E	2
127	SRMG 35	360372	4123	174	16N	2E	2
128	SRMG 36	360373	4123	175	16N	2E	2
129	SRMG 37	360374	4123	176	16N	2E	2
130	SRMG 38	360375	4123	177	16N	2E	2
131	SRMG 39	360376	4123	178	16N	2E	1
132	SRMG 40	360377	4123	179	16N	2E	1
133	SRMG 41	360378	4123	180	16N	2E	1
134	SRMG 42	360379	4123	181	16N	2E	1
135	SRMG 43	360380	4123	182	16N	2E	1
136	SRMG 44	360381	4123	183	16N	2E	2
137	SRMG 45	360382	4123	184	16N	2E	2

RECEIVED
 AUG 24 11:53
 COUNTY CLERK'S OFFICE

Numerical Sequence	Name of Claim	AMC Number	Book #	Page #	Township	Range	Section(s)
138	SRMG 46	360383	4123	185	16N	2E	2
139	SRMG 47	360384	4123	186	16N	2E	2
140	SRMG 48	360385	4123	187	16N	2E	2
141	SRMG 49	360386	4123	188	16N	2E	1
142	SRMG 50	360387	4123	189	16N	2E	1
143	SRMG 51	360388	4123	190	16N	2E	1
144	SRMG 52	360389	4123	191	16N	2E	1
145	SRMG 53	360390	4123	192	16N	2E	1
146	SRMG 54	360391	4123	193	16N	2E	1
147	SRMG 55	360392	4289	292	16N	2E	2
148	SRMG 56	360393	4289	293	16N	2E	2
149	SRMG 57	360394	4289	294	16N	2E	2
150	SRMG 58	360395	4289	295	16N	2E	1
151	SRMG 59	360396	4289	296	16N	2E	1
152	SRMG 60	360397	4289	297	16N	2E	1
153	SRMG 61	360398	4289	298	16N	2E	1
154	Horseshoe #1	375160	4453	435	16N	2E	11
155	Horseshoe #2	375161	4453	436	16N	2E	11
156	Horseshoe #3	375162	4453	437	16N	2E	11
157	Horseshoe #4	375163	4453	438	16N	2E	11
158	Horseshoe #5	375164	4453	440	16N	2E	11, 12
159	Horseshoe #6	375165	4453	439	16N	2E	12
160	Horseshoe #7	375166	4453	441	16N	2E	12
161	Horseshoe #8	375167	4453	442	16N	2E	12
162	Horseshoe #9	375168	4453	443	16N	2E	12
163	Horseshoe #10	375169	4453	444	16N	2E	12
164	Horseshoe #11	375170	4453	445	16N	2E	2, 11
165	Horseshoe #12	375171	4453	446	16N	2E	2, 11
166	Horseshoe #13	375172	4453	447	16N	2E	2, 11
167	Horseshoe #14	375173	4453	448	16N	2E	1, 2, 11, 12
168	Horseshoe #15	375174	4453	449	16N	2E	1, 12
169	Horseshoe #16	375175	4453	450	16N	2E	1, 12
170	Horseshoe #17	375176	4453	451	16N	2E	1, 12
171	Horseshoe #18	375177	4453	452	16N	2E	1, 12
172	Horseshoe #19	375178	4453	453	16N	2E	2
173	Horseshoe #20	375179	4453	454	16N	2E	2
174	Horseshoe #21	375180	4453	455	16N	2E	2
175	Horseshoe #22	375181	4453	456	16N	2E	2
176	Horseshoe #23	375182	4453	457	16N	2E	2
177	Horseshoe #24	375183	4453	458	16N	2E	2
178	Horseshoe #25	375184	4453	459	16N	2E	2
179	Horseshoe #26	375185	4453	460	16N	2E	2
180	Horseshoe #27	375186	4453	461	16N	2E	2
181	Horseshoe #28	375187	4453	462	16N	2E	2
182	Horseshoe #29	375188	4453	463	16N	2E	2
183	Horseshoe #30	375189	4453	464	16N	2E	2
184	Horseshoe #31	375190	4453	465	16N	2E	2

200 AUG 24 1:53
RECEIVED
TOLSON
FBI

Numerical Sequence	Name of Claim	AMC Number	Book #	Page #	Township	Range	Section(s)
185	Horseshoe #32	375191	4453	466	16N	2E	2
186	Horseshoe #33	375192	4453	467	16N	2E	2
187	Horseshoe #34	375193	4453	468	16N	2E	2
188	Horseshoe #35	375194	4453	469	16N	2E	2
189	Horseshoe #36	375195	4453	470	16N	2E	2
190	Horseshoe #37	375196	4453	471	16N	2E	1, 2
191	Horseshoe #38	375197	4453	472	16N	2E	1
192	Horseshoe #39	375198	4453	473	16N	2E	1
193	Horseshoe #40	375199	4453	474	16N	2E	1
194	Horseshoe #41	375200	4453	475	16N	2E	1
195	Horseshoe #42	375201	4453	476	16N	2E	1
196	Horseshoe #43	375202	4453	477	16N	2E	1
197	Horseshoe #44	375203	4453	478	16N	2E	2
198	Horseshoe #45	375204	4453	479	16N	2E	2
199	Horseshoe #46	375205	4453	480	16N	2E	2
200	Horseshoe #47	375206	4453	481	16N	2E	2
201	Horseshoe #48	375207	4453	482	16N	2E	2
202	Horseshoe #49	375208	4453	483	16N	2E	2
203	Horseshoe #50	375209	4453	484	16N	2E	1
204	Horseshoe #51	375210	4453	485	16N	2E	1
205	Horseshoe #52	375211	4453	486	16N	2E	1
206	Horseshoe #53	375212	4453	487	16N	2E	1
207	Horseshoe #54	375213	4453	488	16N	2E	1
208	Horseshoe #55	375214	4453	489	16N	2E	1
209	Horseshoe #56	375215	4453	490	16N	2E	1
210	Horseshoe #57	375216	4453	491	16N	2E	2
211	Horseshoe #58	375217	4453	492	16N	2E	2
212	Horseshoe #59	375218	4453	493	16N	2E	2
213	Horseshoe #60	375219	4453	494	16N	2E	1
214	Horseshoe #61	375220	4453	495	16N	2E	1
215	Horseshoe #62	375221	4453	496	16N	2E	1
216	Horseshoe #63	375222	4453	497	16N	2E	2
217	Horseshoe #64	375223	4453	498	16N	2E	2
218	Horseshoe #65	375224	4453	499	16N	2E	2
219	Horseshoe #66	375225	4453	500	16N	2E	1
220	Horseshoe #67	375226	4453	501	16N	2E	1
221	Horseshoe #68	375227	4453	502	16N	2E	1
222	Horseshoe #69	375228	4453	503	16N	2E	1

RECEIVED
PLM AZ STATE OFFICE
2010 AUG 24 P 1:53
PHOENIX, ARIZONA

United States Department of the Interior
Bureau of Land Management
 LANDS/RECREATION & PLANNING
 ONE N CENTRAL AVE
 PHOENIX, AZ 85004 -2203
 Phone:

Receipt

No: 2198920

Transaction #: 2268823		ENTERED INTO COMPUTER SEP 08 2010
Date of Transaction: 08/24/2010		
CUSTOMER:	PHOENIX CEMENT CO PO BOX 428 CLARKDALE, AZ 86324-0428 US	

LINE #	QTY	DESCRIPTION	REMARKS	UNIT PRICE	TOTAL
1	1.00	LOCATABLE MINERALS / MINING CLAIMS-NOT NEW-UNADJUD, ONE AUTH NO. ONLY / MINING CLAIM MONEY RECEIVED CASES: AMC207544/\$9100.00	MAINT FEE PYMNT (65) 2011	- n/a -	9100.00
2	1.00	LOCATABLE MINERALS / MINING CLAIMS-NOT NEW-UNADJUD, ONE AUTH NO. ONLY / MINING CLAIM MONEY RECEIVED CASES: AMC207600/\$420.00	MAINT FEE PYMNT (3) 2011	- n/a -	420.00
3	1.00	LOCATABLE MINERALS / MINING CLAIMS-NOT NEW-UNADJUD, ONE AUTH NO. ONLY / MINING CLAIM MONEY RECEIVED CASES: AMC356227/\$31080.00	MAINT FEE PYMNT (222) 2011	- n/a -	31080.00
TOTAL:					\$40,600.00

PAYMENT INFORMATION			
1	AMOUNT:	40600.00	POSTMARKED: N/A
	TYPE:	CHECK	RECEIVED: 08/24/2010
	CHECK NO:	91369	
	NAME:	PHOENIX CEMENT CO PO BOX 428 CLARKDALE AZ 86324-0428 US	

This receipt was generated by the automated BLM Collections and Billing System and is a paper representation of a portion

LEAD FILE NUMBERS:

AMC 356227, 360338 366714 375160

AMC 207543 272753 87712 260521

AMC 355391

United States Department of the Interior
Bureau of Land Management
 BUSINESS & SUPPORT SVCS DIV
 ONE N CENTRAL AVE SUITE 800
 PHOENIX, AZ 85004 -4427
 Phone: (602) 417-9200

Receipt

No: 1964958

Transaction #: 2028749

Date of Transaction: 07/27/2009

CUSTOMER: PHOENIX CEMENT CO
 PO BOX 428
 CLARKDALE, AZ 86324-0428 US

LINE #	QTY	DESCRIPTION	REMARKS	UNIT PRICE	TOTAL
1	1.00	LOCATABLE MINERALS / MINING CLAIMS- NOT NEW-UNADJUD, ONE AUTH NO. ONLY / MINING CLAIM MONEY RECEIVED CASES: AMC360338/\$40600.00	MAINT 2010	- n/a -	40600.00
TOTAL:					\$40,600.00

PAYMENT INFORMATION				
1	AMOUNT:	40600.00	POSTMARKED:	07/23/2009
	TYPE:	CHECK	RECEIVED:	07/27/2009
	CHECK NO:	084485		
	NAME:	PHOENIX CEMENT COMPANY PO BOX 428 CLARKDALE AZ 86324-0428 US		

REMARKS
NO PAPER WORK ATTACHED WITH PAYMENT.

This receipt was generated by the automated BLM Collections and Billing System and is a paper representation of a portion of the official electronic record contained therein.

ENTERED INTO COMPUTER
 8/3/09 *[Signature]*

July 21, 2009

After recording, return to:
Phoenix Cement Company
Attn: Brian Langford
P.O. Box 428
Clarkdale, AZ 86324


Bureau of Land Management
Arizona State Office
One North Central Avenue
Suite 800
Phoenix, AZ 85004-4427

**NOTICE OF INTENT TO HOLD MINING CLAIMS AND PAYMENT
OF BLM MAINTENANCE FEE**

RE: Payment of Annual Claim Maintenance Fee

Dear Sir or Madam:

This will serve as notice that Salt River Pima-Maricopa Indian Community d.b.a. PHOENIX CEMENT COMPANY, whose current mailing address is: P.O. Box 428, Clarkdale, AZ 86324, intends to hold the mining claims described on Exhibit A attached hereto for the assessment year ending at 12 o'clock, noon, on September 1, 2010 by payment of the annual maintenance fee of \$140 per claim. Payment of such amount is made herewith for such assessment year for each of the claims, the name and BLM serial number with the book and page of recording of the location notice in the official records of Yavapai County, Arizona, of which is set forth on Exhibit A attached hereto and by this reference incorporated herein.


Brian L. Langford for
Phoenix Cement Company

PHOENIX, ARIZONA

2009 JUL 30 P 3:58

RECEIVED
BLM ARIZONA STATE OFFICE

290
#1964958

Exhibit A

Unpatented Mining Claims located in the Verde Mining District, Yavapai County, Arizona

Numerical Sequence	Name of Claim	AMC Number	Book #	Page #	Township	Range	Section(s)
1	Pima No. 1	356227	3917	472	16N	2E	10
2	Pima No. 2	356228	3917	473	16N	3E	13
3	Pima No. 3	356229	3917	474	16N	2E	1
4	Pima No. 4	356230	3917	475	16N	2E	1
5	Pima No. 5	356231	3917	476	16N	2E	3
6	Pima No. 6	356232	3917	477	16N	2E	3
7	Pima No. 7	356233	3917	478	16N	2E	3
8	Pima No. 8	356234	3917	479	16N	2E	3
9	Pima No. 9	356235	3917	480	16N	2E	3
10	Pima No. 10	356236	3917	481	16N	2E	3
11	Pima No. 11	356237	3917	482	16N	2E	3
12	Pima No. 12	356238	3917	483	16N	2E	3
13	Pima No. 13	356239	3917	484	16N	2E	3
14	Pima No. 14	356240	3917	485	16N	2E	4
15	Pima No. 15	356241	3917	486	16N	2E	4
16	Pima No. 16	356242	3917	487	16N	2E	4
17	Pima No. 17	356243	3917	488	16N	2E	4
18	Pima No. 18	356244	3917	489	16N	2E	3
19	Pima No. 19	356245	3917	490	16N	2E	3
20	Pima No. 20	356246	3917	491	16N	2E	3
21	Pima No. 21	356247	3917	492	16N	2E	3
22	Pima No. 22	356248	3917	493	16N	2E	3
23	Pima No. 23	356249	3917	494	16N	2E	3
24	Pima No. 24	356250	3917	495	16N	2E	3
25	Pima No. 25	356251	3917	496	16N	2E	3
26	Pima No. 26	356252	3917	497	16N	2E	4
27	Pima No. 27	356253	3917	498	16N	2E	4
28	Pima No. 28	356254	3917	499	16N	2E	4
29	Pima No. 29	356255	3917	500	16N	2E	4
30	Pima No. 30	356256	3917	501	16N	2E	3
31	Pima No. 31	356257	3917	502	16N	2E	3
32	Pima No. 32	356258	3917	503	16N	2E	4
33	Pima No. 33	356259	3917	504	17N	2E	34
34	Pima No. 34	356260	3917	505	16N	2E	14
35	Pima No. 35	356261	3917	506	16N	2E	15
36	Pima No. 36	356262	3917	507	16N	2E	10
37	Pima No. 37	356263	3917	508	16N	2E	15
38	Pima No. 38	356264	3917	509	16N	2E	10
39	Pima No. 39	356265	3917	510	16N	2E	15
40	Pima No. 40	356266	3917	511	16N	2E	10
41	Pima No. 41	356267	3917	512	16N	2E	15
42	Pima No. 42	356268	3917	513	16N	2E	10
43	Pima No. 43	356269	3917	514	16N	2E	10

RECEIVED
 JUL 30 2009
 PIMA COUNTY ARIZONA
 3:58 PM

ERC

Numerical Sequence	Name of Claim	AMC Number	Book #	Page #	Township	Range	Section(s)
44	Pima No. 44	356270	3917	515	16N	2E	10
45	Pima No. 45	356271	3917	516	16N	2E	10
46	Pima No. 46	356272	3917	517	16N	2E	9
47	Pima No. 47	356273	3917	518	16N	2E	11
48	Salt River No. 1	356274	3917	519	16N	2E	14, 15
49	Salt River No. 2	356275	3917	520	16N	2E	10,11,14,15
50	Salt River No. 3	356276	3917	521	16N	2E	15
51	Salt River No. 4	356277	3917	522	16N	2E	10, 15
52	Salt River No. 5	356278	3917	523	16N	2E	15
53	Salt River No. 6	356279	3917	524	16N	2E	10,15
54	Salt River No. 7	356280	3917	525	16N	2E	15
55	Salt River No. 8	356281	3917	526	16N	2E	10, 15
56	Salt River No. 9	356282	3917	527	16N	2E	15
57	Salt River No. 10	356283	3917	528	16N	2E	10, 15
58	Salt River No. 11	356284	3917	529	16N	2E	9, 10
59	Salt River No. 12	356285	3917	530	16N	2E	9, 10
60	Salt River No. 13	356286	3917	531	16N	2E	9, 10
61	Salt River No. 14	356287	3917	532	16N	2E	9, 10
62	Salt River No. 15	356288	3917	533	16N	2E	9
63	Salt River No. 15A	356289	3917	534	16N	2E	9
64	Salt River No. 17	356290	3917	535	16N	2E	3, 10
65	Salt River No. 18	356291	3917	536	16N	2E	3
66	Salt River No. 19	356292	3917	537	16N	2E	3, 10
67	Salt River No. 20	356293	3917	538	16N	2E	3
68	Salt River No. 21	356294	3917	539	16N	2E	3, 10
69	Salt River No. 22	356295	3917	540	16N	2E	3
70	Salt River No. 23	356296	3917	541	16N	2E	3, 10
71	Salt River No. 24	356297	3917	542	16N	2E	3
72	Salt River No. 25	356298	3917	543	16N	2E	3, 10
73	Salt River No. 26	356299	3917	544	16N	2E	3, 4
✓ 74	Salt River No. 27	356300	3917	545	16N	2E	3,4,9,10
75	Salt River No. 28	356301	3917	546	16N	2E	4
76	Salt River No. 29	356302	3917	547	16N	2E	4,9
77	Salt River No. 30	356303	3917	548	16N,17N	2E	3,35
78	Salt River No. 31	356304	3917	549	16N	2E	3
79	Salt River No. 32	356305	3917	550	16N, 17N	2E	3, 35
80	Salt River No. 33	356306	3917	551	16N	2E	3
81	Salt River No. 34	356307	3917	552	16N, 17N	2E	3, 35
82	Salt River No. 35	356308	3917	553	16N	2E	3
83	Salt River No. 36	356309	3917	554	16N, 17N	2E	3,34, 35
84	Salt River No. 37	356310	3917	555	16N	2E	3
85	Salt River No. 38	356311	3917	556	16N, 17N	2E	3, 4, 34
86	Salt River No. 39	356312	3917	557	16N	2E	3,4
87	Salt River No. 40	356313	3917	558	16N, 17N	2E	3, 4, 34
88	Salt River No. 41	356314	3917	559	16N	2E	4
89	Salt River No. 42	356315	3917	560	16N, 17N	2E	4, 34
90	Salt River No. 43	356316	3917	561	16N	2E	4

RECEIVED
JAN 11 1991
PIMA COUNTY, ARIZONA

206

Numerical Sequence	Name of Claim	AMC Number	Book #	Page #	Township	Range	Section(s)
91	Salt River No. 44	356317	3917	562	16N, 17N	2E	4, 34
92 ✓	Salt River No. 45	356318	3917	563	16N	2E	11
93 L	SRMG 1	L 360338	4123	140	16N	2E	11
94	SRMG 2	360339	4123	141	16N	2E	11
95	SRMG 3	360340	4123	142	16N	2E	11
96	SRMG 4	360341	4123	143	16N	2E	11
97	SRMG 5	360342	4123	144	16N	2E	12
98	SRMG 6	360343	4123	145	16N	2E	12
99	SRMG 7	360344	4123	146	16N	2E	12
100	SRMG 8	360345	4123	147	16N	2E	11
101	SRMG 9	360346	4123	148	16N	2E	11
102	SRMG 10	360347	4123	149	16N	2E	12
103	SRMG 11	360348	4123	150	16N	2E	12
104	SRMG 12	360349	4123	151	16N	2E	12
105	SRMG 13	360350	4123	152	16N	2E	2
106	SRMG 14	360351	4123	153	16N	2E	2
107	SRMG 15	360352	4123	154	16N	2E	2
108	SRMG 16	360353	4123	155	16N	2E	2
109	SRMG 17	360354	4123	156	16N	2E	2
110	SRMG 18	360355	4123	157	16N	2E	1
111	SRMG 19	360356	4123	158	16N	2E	1
112	SRMG 20	360357	4123	159	16N	2E	1
113	SRMG 21	360358	4123	160	16N	2E	1
114	SRMG 22	360359	4123	161	16N	2E	1
115	SRMG 23	360360	4123	162	16N	2E	2
116	SRMG 24	360361	4123	163	16N	2E	2
117	SRMG 25	360362	4123	164	16N	2E	2
118	SRMG 26	360363	4123	165	16N	2E	2
119	SRMG 27	360364	4123	166	16N	2E	2
120	SRMG 28	360365	4123	167	16N	2E	2
121	SRMG 29	360366	4123	168	16N	2E	1
122	SRMG 30	360367	4123	169	16N	2E	1
123	SRMG 31	360368	4123	170	16N	2E	1
124	SRMG 32	360369	4123	171	16N	2E	1
✓ 125	SRMG 33	360370	4123	172	16N	2E	1
✓ 126	SRMG 34	L 366714	4289	291	16N	2E	2
127	SRMG 35	360372	4123	174	16N	2E	2
128	SRMG 36	360373	4123	175	16N	2E	2
129	SRMG 37	360374	4123	176	16N	2E	2
130	SRMG 38	360375	4123	177	16N	2E	2
131	SRMG 39	360376	4123	178	16N	2E	1
132	SRMG 40	360377	4123	179	16N	2E	1
133	SRMG 41	360378	4123	180	16N	2E	1
134	SRMG 42	360379	4123	181	16N	2E	1
135	SRMG 43	360380	4123	182	16N	2E	1
136	SRMG 44	360381	4123	183	16N	2E	2
137	SRMG 45	360382	4123	184	16N	2E	2

RECEIVED

Numerical Sequence	Name of Claim	AMC Number	Book #	Page #	Township	Range	Section(s)
138	SRMG 46	360383	4123	185	16N	2E	2
139	SRMG 47	360384	4123	186	16N	2E	2
140	SRMG 48	360385	4123	187	16N	2E	2
141	SRMG 49	360386	4123	188	16N	2E	1
142	SRMG 50	360387	4123	189	16N	2E	1
143	SRMG 51	360388	4123	190	16N	2E	1
144	SRMG 52	360389	4123	191	16N	2E	1
145	SRMG 53	360390	4123	192	16N	2E	1
146	SRMG 54	360391	4123	193	16N	2E	1
147	SRMG 55	360392	4289	292	16N	2E	2
148	SRMG 56	360393	4289	293	16N	2E	2
149	SRMG 57	360394	4289	294	16N	2E	2
150	SRMG 58	360395	4289	295	16N	2E	1
151	SRMG 59	360396	4289	296	16N	2E	1
152	SRMG 60	360397	4289	297	16N	2E	1
153	SRMG 61	360398	4289	298	16N	2E	1
154	Horseshoe #1	375160	4453	435	16N	2E	11
155	Horseshoe #2	375161	4453	436	16N	2E	11
156	Horseshoe #3	375162	4453	437	16N	2E	11
157	Horseshoe #4	375163	4453	438	16N	2E	11
158	Horseshoe #5	375164	4453	440	16N	2E	11, 12
159	Horseshoe #6	375165	4453	439	16N	2E	12
160	Horseshoe #7	375166	4453	441	16N	2E	12
161	Horseshoe #8	375167	4453	442	16N	2E	12
162	Horseshoe #9	375168	4453	443	16N	2E	12
163	Horseshoe #10	375169	4453	444	16N	2E	2, 11
164	Horseshoe #11	375170	4453	445	16N	2E	2, 11
165	Horseshoe #12	375171	4453	446	16N	2E	2, 11
166	Horseshoe #13	375172	4453	447	16N	2E	1, 2, 11, 12
167	Horseshoe #14	375173	4453	448	16N	2E	1, 12
168	Horseshoe #15	375174	4453	449	16N	2E	1, 12
169	Horseshoe #16	375175	4453	450	16N	2E	1, 12
170	Horseshoe #17	375176	4453	451	16N	2E	1, 12
171	Horseshoe #18	375177	4453	452	16N	2E	1, 12
172	Horseshoe #19	375178	4453	453	16N	2E	2
173	Horseshoe #20	375179	4453	454	16N	2E	2
174	Horseshoe #21	375180	4453	455	16N	2E	2
175	Horseshoe #22	375181	4453	456	16N	2E	2
176	Horseshoe #23	375182	4453	457	16N	2E	2
177	Horseshoe #24	375183	4453	458	16N	2E	2
178	Horseshoe #25	375184	4453	459	16N	2E	1
179	Horseshoe #26	375185	4453	460	16N	2E	1
180	Horseshoe #27	375186	4453	461	16N	2E	1
181	Horseshoe #28	375187	4453	462	16N	2E	1
182	Horseshoe #29	375188	4453	463	16N	2E	1
183	Horseshoe #30	375189	4453	464	16N	2E	1
184	Horseshoe #31	375190	4453	465	16N	2E	2

RECEIVED

Numerical Sequence	Name of Claim	AMC Number	Book #	Page #	Township	Range	Section(s)
185	Horseshoe #32	375191	4453	466	16N	2E	2
186	Horseshoe #33	375192	4453	467	16N	2E	2
187	Horseshoe #34	375193	4453	468	16N	2E	2
188	Horseshoe #35	375194	4453	469	16N	2E	2
189	Horseshoe #36	375195	4453	470	16N	2E	2
190	Horseshoe #37	375196	4453	471	16N	2E	1, 2
191	Horseshoe #38	375197	4453	472	16N	2E	1
192	Horseshoe #39	375198	4453	473	16N	2E	1
193	Horseshoe #40	375199	4453	474	16N	2E	1
194	Horseshoe #41	375200	4453	475	16N	2E	1
195	Horseshoe #42	375201	4453	476	16N	2E	1
196	Horseshoe #43	375202	4453	477	16N	2E	1
197	Horseshoe #44	375203	4453	478	16N	2E	2
198	Horseshoe #45	375204	4453	479	16N	2E	2
199	Horseshoe #46	375205	4453	480	16N	2E	2
200	Horseshoe #47	375206	4453	481	16N	2E	2
201	Horseshoe #48	375207	4453	482	16N	2E	2
202	Horseshoe #49	375208	4453	483	16N	2E	2
203	Horseshoe #50	375209	4453	484	16N	2E	1
204	Horseshoe #51	375210	4453	485	16N	2E	1
205	Horseshoe #52	375211	4453	486	16N	2E	1
206	Horseshoe #53	375212	4453	487	16N	2E	1
207	Horseshoe #54	375213	4453	488	16N	2E	1
208	Horseshoe #55	375214	4453	489	16N	2E	1
209	Horseshoe #56	375215	4453	490	16N	2E	1
210	Horseshoe #57	375216	4453	491	16N	2E	2
211	Horseshoe #58	375217	4453	492	16N	2E	2
212	Horseshoe #59	375218	4453	493	16N	2E	2
213	Horseshoe #60	375219	4453	494	16N	2E	1
214	Horseshoe #61	375220	4453	495	16N	2E	1
215	Horseshoe #62	375221	4453	496	16N	2E	1
216	Horseshoe #63	375222	4453	497	16N	2E	2
217	Horseshoe #64	375223	4453	498	16N	2E	2
218	Horseshoe #65	375224	4453	499	16N	2E	2
219	Horseshoe #66	375225	4453	500	16N	2E	1
220	Horseshoe #67	375226	4453	501	16N	2E	1
221	Horseshoe #68	375227	4453	502	16N	2E	1
222	Horseshoe #69	375228	4453	503	16N	2E	1

SEC ✓

RECEIVED, ARIZONA

JUN 30 P 3 57

RECEIVED
TOLSON OFFICE

July 21, 2009

After recording, return to:
Phoenix Cement Company
Attn: Brian Langford
P.O. Box 428
Clarkdale, AZ 86324


Bureau of Land Management
Arizona State Office
One North Central Avenue
Suite 800
Phoenix, AZ 85004-4427

**NOTICE OF INTENT TO HOLD MINING CLAIMS AND PAYMENT
OF BLM MAINTENANCE FEE**

RE: Payment of Annual Claim Maintenance Fee

Dear Sir or Madam:

This will serve as notice that Salt River Pima-Maricopa Indian Community d.b.a. PHOENIX CEMENT COMPANY, whose current mailing address is: P.O. Box 428, Clarkdale, AZ 86324, intends to hold the mining claims described on Exhibit A attached hereto for the assessment year ending at 12 o'clock, noon, on September 1, 2010 by payment of the annual maintenance fee of \$140 per claim. The mining claims described on Exhibit B are associated with patent application A-22975 and therefore exempt from rental fees per 43 CFR Parts 3730, et al. Payment of such amount is made herewith for such assessment year for each of the claims, the name and BLM serial number with the book and page of recording of the location notice in the official records of Yavapai County, Arizona, of which is set forth on Exhibit A attached hereto and by this reference incorporated herein.


Brian L. Langford for
Phoenix Cement Company

PHOENIX, ARIZONA

2009 JUL 30 P 3:57

RECEIVED
BLM ARIZONA OFFICE

LL

207543
272753
87712

Exhibit A
Unpatented Mining Claims located in Yavapai County, Arizona

Numerical Sequence	Name of Claim	AMC Number	Yavapai County, AZ Recorder's Book #	Page #
1	Libby 1B	207544	1570	700,701
2	Libby 1C	207545	1570	702,703
3	Libby 1D	207546	1570	704,705
4	Libby 1E	207547	1570	706,707
5	Libby 1F	207548	1570	708,709
6	Libby 2E	207554	1570	664,665
7	Libby 2F	207555	1570	666,667
8	Gypsum Heart A	207561	1570	678,679
9	Gypsum Heart B	207562	1570	680,681
10	Gypsum Heart C	207563	1570	682,683
11	Gypsum Heart 2A	207564✓	1570	692,693
12	Gypsum Heart 4B	207571	1570	720,721
13	Gypsum Heart 4C	207572	1570	722,723
14	Gypsum Heart 4D	207573	1570	724,725
15	Mormon Flat A	207598	1570	756,757
16	Troy D	207611✓	1570	776,777
17	Verde Star 8C	272763	1959	920
18	Verde Star 8D	272764	1959	922
19	Verde Star 8E	272765	1959	924
20	Verde Star 10A	272767	1959	928
21	Verde Star 10B	272768	1959	930
22	Verde Star 10C	272769	1959	932
23	Verde Star 10D	272770	1959	934
24	Verde Star 10E	272771	1959	936
25	Verde Star 10F	272772	1959	938
26	Verde Star 10G	272773	1959	940
27	Verde Star 10H	272774	1959	942
28	Verde Star 13A	272783✓	1959	963
29	Verde Star 13B	272784✓	1959	962
30	Verde Star 13D	272786✓	1959	966
31	Verde Star 13F	272788✓	1959	970
32	Verde Star 13H	272790✓	1959	974
33	Billy H	87732	260	74
34	Billy I	87733	260	75
35	Billy R	87736	260	84
36	Billy S	87737	260	85
37	Billy Fraction	87739	260	92
38	GH Mill Site 1	260521	1866	275,276
39	GH Mill Site 2	260522	1866	277,278

RECEIVED

RECEIVED
STATE OFFICE

Numerical Sequence	Name of Claim	AMC Number	Yavapai County, AZ Recorder's Book #	Page #
40	GH Mill Site 3	260523	1866	279,280
41	GH Mill Site 4	260524	1866	281,282
42	GH Mill Site 11	260531	1866	295,296
43	GH Mill Site 12	260532	1866	297,298
44	GH Mill Site 14	260534	1866	301,302
45	GH Mill Site 15	263074	1881	550,551
46	GH Mill Site 16	263075	1881	548,549
47	Smiths Well 1	355391	3813	547
48	Smiths Well 2	355392	3813	548
49	Smiths Well 3	355393	3813	549
50	Smiths Well 4	355394	3813	550
51	Smiths Well 5	355395	3813	551
52	Smiths Well 6	355396	3813	552
53	Smiths Well 7	355397	3813	553
54	Smiths Well 8	355398	3813	554
55	Smiths Well 9	355399	3813	555
56	Smiths Well 10	355400	3813	556
57	Smiths Well 11	355401	3813	213
58	Smiths Well 12	355402	3815	214
59	Smiths Well 13	355403	3815	557
60	Smiths Well 14	355404	3813	215
61	Smiths Well 15	355405	3815	216
62	Smiths Well 16	355406	3815	217
63	Smiths Well 17	355407	3815	218
64	Smiths Well 18	355408	3815	219
65	Smiths Well 19	355409	3815	220

RECEIVED
 JUL 30 P 3:56
 PHOENIX, ARIZONA

July 21, 2009

After recording, return to:
Phoenix Cement Company
Attn: Brian Langford
P.O. Box 428
Clarkdale, AZ 86324


Bureau of Land Management
Arizona State Office
One North Central Avenue
Suite 800
Phoenix, AZ 85004-4427

**NOTICE OF INTENT TO HOLD MINING CLAIMS AND PAYMENT
OF BLM MAINTENANCE FEE**

RE: Payment of Annual Claim Maintenance Fee

Dear Sir or Madam:

This will serve as notice that Salt River Pima-Maricopa Indian Community d.b.a. PHOENIX CEMENT COMPANY, whose current mailing address is: P.O. Box 428, Clarkdale, AZ 86324, intends to hold the mining claims described on Exhibit A attached hereto for the assessment year ending at 12 o'clock, noon, on September 1, 2010 by payment of the annual maintenance fee of \$140 per claim. The claims have been associated with patent application A-22975 began in 1987 and therefore have been exempt from rental fees per 43 CFR Parts 3730. However, portions of the claims have withdrawn from the application. Payment of such amount is made herewith for such assessment year for each of the claims, the name and BLM serial number with the book and page of recording of the location notice in the official records of Yavapai County, Arizona, of which is set forth on Exhibit A attached hereto and by this reference incorporated herein.


Brian L. Langford for
Phoenix Cement Company

PHOENIX, ARIZONA

2009 JUL 30 P 3:56

RECEIVED
BLM STATE OFFICE

22

Exhibit A

Unpatented Mining Claims located in Yavapai County, Arizona removed from patent application A-22975

Numerical Sequence	Name of Claim	AMC Number	Yavapai County, AZ Recorder's Book #	Page #	Portion Removed
1	Mormon Flat C	207600	1570	752,753	S 1/2
2	Glen Canyon C	207576	1570	688,689	N 1/2
3	Glen Canyon D	207577	1570	690,691	N 1/2

PHOENIX, ARIZONA

2009 JUL 30 P 3:56

RECEIVED
STATE OFFICE

FEE
\$5
\$8
\$5
\$1/
\$4

35

July 21, 2008



After recording, return to:
Phoenix Cement Company
Attn: Brian Langford
P.O. Box 428
Clarkdale, AZ 86324

AMC 2075 43
272753
87712
260521
263074
355391

Bureau of Land Management
Arizona State Office
One North Central Avenue
Suite 800
Phoenix, AZ 85004-4427

**NOTICE OF INTENT TO HOLD MINING CLAIMS AND PAYMENT
OF BLM MAINTENANCE FEE**

RE: Payment of Annual Claim Maintenance Fee

Dear Sir or Madam:

This will serve as notice that Salt River Pima-Maricopa Indian Community d.b.a. PHOENIX CEMENT COMPANY, whose current mailing address is: P.O. Box 428, Clarkdale, AZ 86324, intends to hold the mining claims described on Exhibit A attached hereto for the assessment year ending at 12 o'clock, noon, on September 1, 2009 by payment of the annual maintenance fee of \$125 per claim. The mining claims described on Exhibit B are associated with patent application A-22975 and therefore exempt from rental fees per 43 CFR Parts 3730, et al. Payment of such amount is made herewith for such assessment year for each of the claims, the name and BLM serial number with the book and page of recording of the location notice in the official records of Yavapai County, Arizona, of which is set forth on Exhibit A attached hereto and by this reference incorporated herein.

ENTERED INTO COMPUTER
AUG 04 2008 13

Brian L. Langford for
Phoenix Cement Company

EXC (65)
8,125
#1752543

PHOENIX, ARIZONA

2008 AUG -1 P 2:36

RECEIVED
BLM, AZ STATE OFFICE

ENTERED INTO COMPUTER

AUG 04 2008

PB

AMC NUMBER	LEAD AMC NUMBER
207544-548	AMC207543
207554-555	"
207561-564	"
207571-573	"
207598	"
207611	"
272763-765	AMC272753
272767-774	"
272783-784	"
272786	"
272788	"
272790	"
87732-733	AMC87712
87736-737	"
87739	"
260521-524	AMC260521
260531-532	"
260534	"
263074-075	AMC263074
355391-409	AMC355391



Exhibit A
Unpatented Mining Claims located in Yavapai County, Arizona

Numerical Sequence	Name of Claim	AMC Number	Yavapai County, AZ Recorder's Book #	Page #
1	Libby 1B	207544	1570	700,701
2	Libby 1C	207545	1570	702,703
3	Libby 1D	207546	1570	704,705
4	Libby 1E	207547	1570	706,707
5	Libby 1F	207548	1570	708,709
6	Libby 2E	207554	1570	664,665
7	Libby 2F	207555	1570	666,667
8	Gypsum Heart A	207561	1570	678,679
9	Gypsum Heart B	207562	1570	680,681
10	Gypsum Heart C	207563	1570	682,683
11	Gypsum Heart 2A	207564	1570	692,693
12	Gypsum Heart 4B	207571	1570	720,721
13	Gypsum Heart 4C	207572	1570	722,723
14	Gypsum Heart 4D	207573	1570	724,725
15	Mormon Flat A	207598	1570	756,757
16	Troy D	207611	1570	776,777
17	Verde Star 8C	272763	1959	920
18	Verde Star 8D	272764	1959	922
19	Verde Star 8E	272765	1959	924
20	Verde Star 10A	272767	1959	928
21	Verde Star 10B	272768	1959	930
22	Verde Star 10C	272769	1959	932
23	Verde Star 10D	272770	1959	934
24	Verde Star 10E	272771	1959	936
25	Verde Star 10F	272772	1959	938
26	Verde Star 10G	272773	1959	940
27	Verde Star 10H	272774	1959	942
28	Verde Star 13A	272783	1959	963
29	Verde Star 13B	272784	1959	962
30	Verde Star 13D	272786	1959	966
31	Verde Star 13F	272788	1959	970
32	Verde Star 13H	272790	1959	974
33	Billy H	87732	260	74
34	Billy I	87733	260	75
35	Billy R	87736	260	84
36	Billy S	87737	260	85
37	Billy Fraction	87739	260	92
38	GH Mill Site 1	260521	1866	275,276
39	GH Mill Site 2	260522	1866	277,278

RECEIVED
B.L.M. AZ STATE OFFICE
2008 AUG 27
PHOENIX, ARIZONA

EAG



Numerical Sequence	Name of Claim	AMC Number	Yavapai County, AZ Recorder's Book #	Page #
40	GH Mill Site 3	260523	1866	279,280
41	GH Mill Site 4	260524	1866	281,282
42	GH Mill Site 11	260531	1866	295,296
43	GH Mill Site 12	260532	1866	297,298
44	GH Mill Site 14	260534	1866	301,302
45	GH Mill Site 15	263074	1881	550,551
46	GH Mill Site 16	263075	1881	548,549
47	Smiths Well 1	355391	3813	547
48	Smiths Well 2	355392	3813	548
49	Smiths Well 3	355393	3813	549
50	Smiths Well 4	355394	3813	550
51	Smiths Well 5	355395	3813	551
52	Smiths Well 6	355396	3813	552
53	Smiths Well 7	355397	3813	553
54	Smiths Well 8	355398	3813	554
55	Smiths Well 9	355399	3813	555
56	Smiths Well 10	355400	3813	556
57	Smiths Well 11	355401	3813	213
58	Smiths Well 12	355402	3815	214
59	Smiths Well 13	355403	3815	557
60	Smiths Well 14	355404	3813	215
61	Smiths Well 15	355405	3815	216
62	Smiths Well 16	355406	3815	217
63	Smiths Well 17	355407	3815	218
64	Smiths Well 18	355408	3815	219
65	Smiths Well 19	355409	3815	220

526

RECEIVED
B.L.M. AZ STATE OFFICE
2008 AUG - 1 P 2:35
PHOENIX, ARIZONA

United States Department of the Interior
Bureau of Land Management
BUSINESS & SUPPORT SVCS DIV
ONE N CENTRAL AVE SUITE 800
PHOENIX, AZ 85004 -4427
Phone: (602) 417-9200

Receipt

No: 1752543

Transaction #: 1809830		ENTERED INTO COMPUTER
Date of Transaction: 08/01/2008		
CUSTOMER:	PHOENIX CEMENT COMPANY AUG 04 2008 PB PO BOX 428 CLARKDALE, AZ 86324	

LINE #	QTY	DESCRIPTION	REMARKS	UNIT PRICE	TOTAL
1	1.00	LOCATABLE MINERALS / MINING CLAIMS- NOT NEW-UNADJUD, ONE AUTH NO. ONLY / MINING CLAIM MONEY RECEIVED (455) CASES: AMC207544/\$8125.00	MAINT 2009 (65)	- n/a -	8125.00
TOTAL:					\$8,125.00

PAYMENT INFORMATION			
1	AMOUNT:	\$8,125.00	POSTMARKED: N/A
	TYPE:	CHECK	RECEIVED: 08/01/2008
	CHECK NO:	077636	
	NAME:	PHOENIX CEMENT COMPANY PO BOX 428 CLARKDALE AZ 86324	

REMARKS

This receipt was generated by the automated BLM Collections and Billing System and is a paper representation of a portion of the official electronic record contained therein.

Message:

65 ROWS RETRIEVED

VERIFIED
ENTERED INTO COMPUTER

AUG 04 2008

CBS Export Results Report

☐ Include Resolved Records

Record Status

- ☐ Error Records (E/M/I)
☐ Accepted Records (A/W)
☐ "On Hold" Records (H)
☒ All Records (for s/n or receipt nr)
☐ Exported, No Results From CBS
☐ New (not yet exported)

Enter export Date (mm/dd/yyyy) ALL

Serial Number match (optional)

Receipt Nr (optional) 1752543

Export Nr (exclusive)

LR2000 User (defaults to login) ALL

Search Criteria Responsible Area (Err.

- ☐ User (U,X)
☐ Programmer (P,X)
☒ All (U,P,X)

Query

Reset

[User Guide](#)

	Resend?	Export Nr	A/D	Serial Nr	Mult	Code	\$ Amount	Remarks	Receipt Nr	LR2000 User	#Msg	Resolve
1	<input type="checkbox"/>	1777881	A	AMC207544		582	125.00	2009	1752543	P5BROWN		

July 25, 2007

THIS IS A CONFORMED COPY OF INSTRUMENT
RECORDED ON DATE 8/23/07 TIME 2:24
IN BOOK 4533 PAGE 758
ANA WAYMAN-TRUJILLO, RECORDER
PDarna DEPUTY

After recording, return to:
Phoenix Cement Company
Attn: Brian Langford
P.O. Box 428
Clarkdale, AZ 86324

Bureau of Land Management
Arizona State Office
One North Central Avenue
Suite 800
Phoenix, AZ 85004-4427

3
FEE
\$
\$8
\$5
\$1
\$

AMC 207543
272753
260521
263074
355391
87712

**NOTICE OF INTENT TO HOLD MINING CLAIMS AND PAYMENT
OF BLM MAINTENANCE FEE**

RE: Payment of Annual Claim Maintenance Fee

Dear Sir or Madam:

This will serve as notice that Salt River Pima-Maricopa Indian Community d.b.a. PHOENIX CEMENT COMPANY, whose current mailing address is: P.O. Box 428, Clarkdale, AZ 86324, intends to hold the mining claims described on Exhibit A attached hereto for the assessment year ending at 12 o'clock, noon, on September 1, 2008 by payment of the annual maintenance fee of \$125 per claim. The mining claims described on Exhibit B are associated with patent application A-22975 and therefore exempt from rental fees per 43 CFR Parts 3730, et al. Payment of such amount is made herewith for such assessment year for each of the claims, the name and BLM serial number with the book and page of recording of the location notice in the official records of Yavapai County, Arizona, of which is set forth on Exhibit A attached hereto and by this reference incorporated herein.

Brian L. Langford
Brian L. Langford for
Phoenix Cement Company

PHOENIX, ARIZONA

2007 AUG 27 P 3:12

RECEIVED
BLM, AZ STATE OFFICE

VERIFIED
OCT 15 2007 PS

ENTERED INTO COMPUTER

9/19/07 aB

Exhibit A
Unpatented Mining Claims located in Yavapai County, Arizona

Numerical Sequence	Name of Claim	AMC Number	Yavapai County, AZ Recorder's Book #	Page #
1	Libby 1B	207544	1570	700,701
2	Libby 1C	207545	1570	702,703
3	Libby 1D	207546	1570	704,705
4	Libby 1E	207547	1570	706,707
5	Libby 1F	207548	1570	708,709
6	Libby 2E	207554	1570	664,665
7	Libby 2F	207555	1570	666,667
8	Gypsum Heart A	207561	1570	678,679
9	Gypsum Heart B	207562	1570	680,681
10	Gypsum Heart C	207563	1570	682,683
11	Gypsum Heart 2A	207564	1570	692,693
12	Gypsum Heart 4B	207571	1570	720,721
13	Gypsum Heart 4C	207572	1570	722,723
14	Gypsum Heart 4D	207573	1570	724,725
15	Mormon Flat A	207598	1570	756,757
16	Troy D	207611	1570	776,777
17	Verde Star 8C	272763	1959	920
18	Verde Star 8D	272764	1959	922
19	Verde Star 8E	272765	1959	924
20	Verde Star 10A	272767	1959	928
21	Verde Star 10B	272768	1959	930
22	Verde Star 10C	272769	1959	932
23	Verde Star 10D	272770	1959	934
24	Verde Star 10E	272771	1959	936
25	Verde Star 10F	272772	1959	938
26	Verde Star 10G	272773	1959	940
27	Verde Star 10H	272774	1959	942
28	Verde Star 13A	272783	1959	963
29	Verde Star 13B	272784	1959	962
30	Verde Star 13D	272786	1959	966
31	Verde Star 13F	272788	1959	970
32	Verde Star 13H	272790	1959	974
33	Billy H	87732	260	74
34	Billy I	87733	260	75
35	Billy R	87736	260	84
36	Billy S	87737	260	85
37	Billy Fraction	87739	260	92
38	GH Mill Site 1	260521	1866	275,276
39	GH Mill Site 2	260522	1866	277,278

PHOENIX, ARIZONA

RECEIVED
 B.L.M. ARIZONA STATE OFFICE

Numerical Sequence	Name of Claim	AMC Number	Yavapai County, AZ Recorder's Book #	Page #
40	GH Mill Site 3	260523	1866	279,280
41	GH Mill Site 4	260524	1866	281,282
42	GH Mill Site 11	260531	1866	295,296
43	GH Mill Site 12	260532	1866	297,298
44	GH Mill Site 14	260534	1866	301,302
45	GH Mill Site 15	263074	1881	550,551
46	GH Mill Site 16	263075	1881	548,549
47	Smiths Well 1	355391	3813	547
48	Smiths Well 2	355392	3813	548
49	Smiths Well 3	355393	3813	549
50	Smiths Well 4	355394	3813	550
51	Smiths Well 5	355395	3813	551
52	Smiths Well 6	355396	3813	552
53	Smiths Well 7	355397	3813	553
54	Smiths Well 8	355398	3813	554
55	Smiths Well 9	355399	3813	555
56	Smiths Well 10	355400	3813	556
57	Smiths Well 11	355401	3813	213
58	Smiths Well 12	355402	3815	214
59	Smiths Well 13	355403	3815	557
60	Smiths Well 14	355404	3813	215
61	Smiths Well 15	355405	3815	216
62	Smiths Well 16	355406	3815	217
63	Smiths Well 17	355407	3815	218
64	Smiths Well 18	355408	3815	219
65	Smiths Well 19	355409	3815	220

RECEIVED
B.L.M. AZ STATE OFFICE
2001 AUG 27 P 3:12
PHOENIX, ARIZONA

Exhibit B
Mining Claims associated with patent application A-22975

Numerical Sequence	Name of Claim	AMC Number	Yavapai County, AZ Recorder's Book #	Page #
1	Gypsum Heart 2B	207565	1570	694,695
2	Gypsum Heart 2C	207566	1570	696,697
3	Gypsum Heart 3A	207567	1570	712,713
4	Gypsum Heart 3B	207568	1570	714,715
5	Gypsum Heart 3C	207569	1570	716,717
6	Gypsum Heart 4A	207570	1570	718,719
7	Mormon Flat C	207600 -	1570	752,753
8	Mormon Flat D	207601 -	1570	750,751
9	Glen Canyon A	207574	1570	684,685
10	Glen Canyon B	207575	1570	686,687
11	Glen Canyon C	207576	1570	688,689
12	Glen Canyon D	207577	1570	690,691
13	GH Mill Site 5	260525	1866	283,284
14	GH Mill Site 6	260526	1866	285,286
15	GH Mill Site 7	260527	1866	287,288
16	GH Mill Site 8	260528	1866	289,290
17	GH Mill Site 9	260529	1866	291,292
18	GH Mill Site 10	260530	1866	293,294
19	GH Mill Site 13	260533	1866	299,300
20	GH Mill Site 17	263076	1866	546,547

RECEIVED
B.L.M. AZ STATE OFFICE
2001 AUG 27 P 3: 12
PHOENIX, ARIZONA

United States Department of the Interior
Bureau of Land Management
BUSINESS & SUPPORT SVCS DIV
ONE N CENTRAL AVE SUITE 800
PHOENIX, AZ 85004 -4427
Phone: (602) 417-9200

Receipt

No: 1554091

Transaction #: 1605661**Date of Transaction:** 08/27/2007

CUSTOMER:	PHOENIX CEMENT COMPANY PO BOX 428 CLARKDALE, AZ 86324
-----------	---

LINE #	QTY	DESCRIPTION	REMARKS	UNIT PRICE	TOTAL
1	1.00	LOCATABLE MINERALS / MINING CLAIMS- NOT NEW-UNADJUD, ONE AUTH NO. ONLY / MINING CLAIM MONEY RECEIVED (455) CASES: AMC207544/\$8125.00	MAINT 2008/65	- n/a -	8125.00
TOTAL:					\$8,125.00

PAYMENT INFORMATION			
1	AMOUNT:	\$8,125.00	POSTMARKED: N/A
	TYPE:	CHECK	RECEIVED: 08/27/2007
	CHECK NO:	069532	
	NAME:	PHOENIX CEMENT COMPANY PO BOX 428 CLARKDALE AZ 86324	

REMARKS

This receipt was generated by the automated BLM Collections and Billing System and is a paper representation of a portion of the official electronic record contained therein.

LEAD FILE NUMBERS:

AMC 87712

AMC 263074

207543

272753

260521

355391

TRANSACTION DATE: 07/21/2006

AMOUNT PAID: \$8,125.00

RECEIPT NUMBER: 1319728

CODE NUMBER: 582

LEAD AMC SERIAL NUMBER	AMC SERIAL NUMBER(S)	NUMBER OF CLAIM(S)	AMOUNT PAID
AMC 87712	87732 - 87733	2	250
"	87736 - 87737	2	250
"	87739	1	125
207543	207544 - 207548	5	625
"	207554 - 207555	2	250
"	207561 - 207564	4	500
"	207571 - 207573	3	375
"	207598	1	125
"	207611	1	125
260521	260521 - 260524	4	500
"	260531 - 260532	2	250
"	260534	1	125
263074	263074 - 263075	2	250
272753	272763 - 272765	3	375
"	272767 - 272774	8	1000
"	272783 - 272784	2	250
"	272786	1	125
GRAND TOTAL(S):	Sub total (cont. on back)	44	\$ 5,500

DATE ENTERED INTO COMPUTER: JUL 26 2006

INITIALS: PB/VERIFIED PB

Continuation:[illegible]

July 20, 2006

After recording, return to:
Phoenix Cement Company
Attn: Brian Langford
P.O. Box 428
Clarkdale, AZ 86324


Bureau of Land Management
Arizona State Office
One North Central Avenue
Suite 800
Phoenix, AZ 85004-4427

**NOTICE OF INTENT TO HOLD MINING CLAIMS AND PAYMENT
OF BLM MAINTENANCE FEE**

RE: Payment of Annual Claim Maintenance Fee

Dear Sir or Madam:

This will serve as notice that Salt River Pima-Maricopa Indian Community d.b.a. PHOENIX CEMENT COMPANY, whose current mailing address is: P.O. Box 428, Clarkdale, AZ 86324, intends to hold the mining claims described on Exhibit A attached hereto for the assessment year ending at 12 o'clock, noon, on September 1, 2007 by payment of the annual maintenance fee of \$125 per claim. The mining claims described on Exhibit B are associated with patent application A-22975 and therefore exempt from rental fees per 43 CFR Parts 3730, et al. Payment of such amount is made herewith for such assessment year for each of the claims, the name and BLM serial number with the book and page of recording of the location notice in the official records of Yavapai County, Arizona, of which is set forth on Exhibit A attached hereto and by this reference incorporated herein.



Brian L. Langford for
Phoenix Cement Company

PHOENIX, ARIZONA

2006 JUL 21 A 11:18

RECEIVED
B.L.M. AZ STATE OFFICE

Exhibit A
Unpatented Mining Claims located in Yavapai County, Arizona

Numerical Sequence	Name of Claim	AMC Number	Yavapai County, AZ Recorder's Book #	Page #
1 ✓	Libby 1B	207544	1570	700,701
2 ✓	Libby 1C	207545	1570	702,703
3 ✓	Libby 1D	207546	1570	704,705
4 ✓	Libby 1E	207547	1570	706,707
5 ✓	Libby 1F	207548	1570	708,709
6 ✓	Libby 2E	207554	1570	664,665
7 ✓	Libby 2F	207555	1570	666,667
8 ✓	Gypsum Heart A	207561	1570	678,679
9 ✓	Gypsum Heart B	207562	1570	680,681
10 ✓	Gypsum Heart C	207563	1570	682,683
11 ✓	Gypsum Heart 2A	207564	1570	692,693
12 ✓	Gypsum Heart 4B	207571	1570	720,721
13 ✓	Gypsum Heart 4C	207572	1570	722,723
14 ✓	Gypsum Heart 4D	207573	1570	724,725
15 ✓	Mormon Flat A	207598	1570	756,757
16 ✓	Troy D	207611	1570	776,777
17 ✓	Verde Star 8C	272763	1959	920
18 ✓	Verde Star 8D	272764	1959	922
19 ✓	Verde Star 8E	272765	1959	924
20 ✓	Verde Star 10A	272767	1959	928
21 ✓	Verde Star 10B	272768	1959	930
22 ✓	Verde Star 10C	272769	1959	932
23 ✓	Verde Star 10D	272770	1959	934
24 ✓	Verde Star 10E	272771	1959	936
25 ✓	Verde Star 10F	272772	1959	938
26 ✓	Verde Star 10G	272773	1959	940
27 ✓	Verde Star 10H	272774	1959	942
28 ✓	Verde Star 13A	272783	1959	963
29 ✓	Verde Star 13B	272784	1959	962
30 ✓	Verde Star 13D	272786	1959	966
31 ✓	Verde Star 13F	272788	1959	970
32 ✓	Verde Star 13H	272790	1959	974
33 ✓	Billy H	87732	260	74
34 ✓	Billy I	87733	260	75
35 ✓	Billy R	87736	260	84
36 ✓	Billy S	87737	260	85
37 ✓	Billy Fraction	87739	260	92
38 ✓	GH Mill Site 1	260521	1866	275,276
39 ✓	GH Mill Site 2	260522	1866	277,278

ENTERED IN COMPUTER
JUL 26 2006 PB

39/sc

2006 JUL 21 A 11:18
 RECEIVED
 B.L.M. AZ STATE OFFICE

Numerical Sequence	Name of Claim	AMC Number	Yavapai County, AZ Recorder's Book #	Page #
40 ✓	GH Mill Site 3	260523	1866	279,280
41 ✓	GH Mill Site 4	260524	1866	281,282
42 ✓	GH Mill Site 11	260531	1866	295,296
43 ✓	GH Mill Site 12	260532	1866	297,298
44 ✓	GH Mill Site 14	260534	1866	301,302
45 ✓	GH Mill Site 15	263074	1881	550,551
46 ✓	GH Mill Site 16	263075	1881	548,549
47 ✓	Smiths Well 1	355391	3813	547
48 ✓	Smiths Well 2	355392	3813	548
49 ✓	Smiths Well 3	355393	3813	549
50 ✓	Smiths Well 4	355394	3813	550
51 ✓	Smiths Well 5	355395	3813	551
52 ✓	Smiths Well 6	355396	3813	552
53 ✓	Smiths Well 7	355397	3813	553
54 ✓	Smiths Well 8	355398	3813	554
55 ✓	Smiths Well 9	355399	3813	555
56 ✓	Smiths Well 10	355400	3813	556
57 ✓	Smiths Well 11	355401	3813	213
58 ✓	Smiths Well 12	355402	3815	214
59 ✓	Smiths Well 13	355403	3815	557
60 ✓	Smiths Well 14	355404	3813	215
61 ✓	Smiths Well 15	355405	3815	216
62 ✓	Smiths Well 16	355406	3815	217
63 ✓	Smiths Well 17	355407	3815	218
64 ✓	Smiths Well 18	355408	3815	219
65 ✓	Smiths Well 19	355409	3815	220

ENTERED IN COMPUTER

JUL 26 2006 PB

PHOENIX, ARIZONA

2006 JUL 21 A 11:18

RECEIVED
B.L.M. AZ STATE OFFICE

26/se

United States Department of the Interior

Bureau of Land Management

BUSINESS & SUPPORT SVCS DIV

ONE N CENTRAL AVE

PHOENIX, AZ 85004 -2203

Phone: (602) 417-9200

Receipt

No:

1319728

Transaction #: 1364487

Date of Transaction: 07/21/2006

ENTERED IN COMPUTER

JUL 26 2006 PB

CUSTOMER: BRIAN LANGFORD
PHOENIX CEMENT COMPANY
BOX 428
CLARKDALE, AZ 86324

LINE #	QTY	DESCRIPTION	REMARKS	UNIT PRICE	TOTAL
1	1.00	LOCATABLE MINERALS / MINING CLAIMS-NOT NEW-UNADJUD, ONE AUTH NO. ONLY / MINING CLAIM MONEY RECEIVED (455) CASES: AMC207544/\$8125.00	MAINT 2007 (65)	- n/a -	8125.00
TOTAL:					\$8,125.00

PAYMENT INFORMATION

1	AMOUNT:	\$8,125.00	POSTMARKED:	N/A
	TYPE:	CHECK	RECEIVED:	07/21/2006
	CHECK NO:	060431		
	NAME:	PHOENIX CEMENT COMPANY LANGFORD, BRIAN BOX 428 CLARKDALE AZ 86324		

REMARKS

This receipt was generated by the automated BLM Collections and Billing System and is a paper representation of a portion of the official electronic record contained therein.

Message:

65 ROWS RETRIEVED

JUL 26 2006
VERIFIED-PB

CBS Export Results Report

☐ Include Resolved Records

Record Status

- ☐ Error Records (E/M/I)
☐ Accepted Records (A/W)
☐ "On Hold" Records (H)
☒ All Records (for s/n or receipt nr)
☐ Exported, No Results From CBS
☐ New (not yet exported)

Enter export Date (mm/dd/yyyy)

Serial Number match (optional)

Receipt Nr (optional)

Export Nr (exclusive)

LR2000 User (defaults to login)

Query

Search Criteria Responsible Ar

ALL

1319728

ALL

☐ User (U,X)

☐ Programme

☒ All (U,P,X)

User

Resend?	Export Nr	A/D	Serial Nr	Mult	Code	\$ Amount	Remarks	Receipt Nr	LR2000 User	#Msg	Resolved
---------	-----------	-----	-----------	------	------	-----------	---------	------------	-------------	------	----------

United States Department of the Interior
Bureau of Land Management
BUSINESS & SUPPORT SVCS DIV
222 N CENTRAL AVE
PHOENIX, AZ 85004 -2203
Phone: (602) 417-9200

Receipt

No:

1123041

Transaction #: 1161985

Date of Transaction: 08/05/2005

CUSTOMER: PHOENIX CEMENT CO
BOX 428
CLARKDALE, AZ 86324

AMC 207543

AMC 272753

AMC 87712

AMC 260521

AMC 263074

AMC 355391

AMC 360338

AMC 356227

AMC 366714

LINE #	QTY	DESCRIPTION	REMARKS	UNIT PRICE	TOTAL
1	1.00	LOCATABLE MINERALS / MINING CLAIMS-NOT NEW-UNADJUD, ONE AUTH NO. ONLY / MINING CLAIM MONEY RECEIVED (455) CASES: AMC207544/\$27250.00	MAINT 2006/218	- n/a -	27250.00
TOTAL:					\$27,250.00

PAYMENT INFORMATION

1

AMOUNT: \$27,250.00

POSTMARKED: N/A

TYPE: CHECK

RECEIVED: 08/05/2005

CHECK NO: 051515

NAME: PHOENIX CEMENT CO
BOX 428
CLARKDALE AZ 86324

REMARKS

This receipt was generated by the automated BLM Collections and Billing System and is a paper representation of a portion of the official electronic record contained therein.

EXTENDED FROM 0101

RE 9/15/05

8/5/2005 2:11 PM

Hand Delivered

August 1, 2005

Bureau of Land Management
Arizona State Office
222 North Central Avenue
Phoenix, AZ 85004-2203


ATTN: Mining Claim Section

RE: 65 Gypsum Mining Claims
Salt River Pima-Maricopa Indian Community d.b.a. Phoenix Cement Company

Dear Sirs:

Please find enclosed a check for \$8125.00 for payment of Annual Maintenance Fees for Intent to Hold on 65 mining claims. All of the following claims are in common and are in conjunction with patented land held by the owner, Salt River Pima-Maricopa Indian Community d.b.a. Phoenix Cement Company. One hundred twenty five dollars (\$125.00) per claim is paid herein by the owner of said claims for the purpose of complying with the laws of the United States of America pertaining to assessment or annual maintenance and further development.

Sincerely,



Brian Langford
Mining Engineer
Phoenix Cement Company

Enclosures

RECEIVED
B.L.M. AZ STATE OFFICE
2005 AUG -5 P 2:08
PHOENIX, ARIZONA

Table 1

Numerical Sequence	Name of Claim	AMC Number	Yavapai County, AZ Recorder's Book #	Page #
1	Libby 1B	207544	1570	700,701
2	Libby 1C	207545	1570	702,703
3	Libby 1D	207546	1570	704,705
4	Libby 1E	207547	1570	706,707
5	Libby 1F	207548	1570	708,709
6	Libby 2E	207554	1570	664,665
7	Libby 2F	207555	1570	666,667
8	Gypsum Heart A	207561	1570	678,679
9	Gypsum Heart B	207562	1570	680,681
10	Gypsum Heart C	207563	1570	682,683
11	Gypsum Heart 2A	207564	1570	692,693
12	Gypsum Heart 4B	207571	1570	720,721
13	Gypsum Heart 4C	207572	1570	722,723
14	Gypsum Heart 4D	207573	1570	724,725
15	Mormon Flat A	207598	1570	756,757
16	Troy D	207611	1570	776,777
17	Verde Star 8C	272763	1959	920
18	Verde Star 8D	272764	1959	922
19	Verde Star 8E	272765	1959	924
20	Verde Star 10A	272767	1959	928
21	Verde Star 10B	272768	1959	930
22	Verde Star 10C	272769	1959	932
23	Verde Star 10D	272770	1959	934
24	Verde Star 10E	272771	1959	936
25	Verde Star 10F	272772	1959	938
26	Verde Star 10G	272773	1959	940
27	Verde Star 10H	272774	1959	942
28	Verde Star 13A	272783	1959	963
29	Verde Star 13B	272784	1959	962
30	Verde Star 13D	272786	1959	966
31	Verde Star 13F	272788	1959	970
32	Verde Star 13H	272790	1959	974
33	Billy H	87732	260	74
34	Billy I	87733	260	75
35	Billy R	87736	260	84
36	Billy S	87737	260	85
37	Billy Fraction	87739	260	92
38	GH Mill Site 1	260521	1866	275,276
39	GH Mill Site 2	260522	1866	277,278
40	GH Mill Site 3	260523	1866	279,280

PHOENIX, ARIZONA

2005 AUG - 5

RECEIVED
B.L.M. AZ STATE OFFICE

ENTERED IN COMPUTER

RE 9/15/05

40

TMC

Numerical Sequence	Name of Claim	AMC Number	Yavapai County, AZ Recorder's Book #	Page #
41	GH Mill Site 4	260524	1866	281,282
42	GH Mill Site 11	260531	1866	295,296
43	GH Mill Site 12	260532	1866	297,298
44	GH Mill Site 14	260534	1866	301,302
45	GH Mill Site 15	263074	1881	550,551
46	GH Mill Site 16	263075	1881	548,549
47	Smiths Well 1	355391	3813	547
48	Smiths Well 2	355392	3813	548
49	Smiths Well 3	355393	3813	549
50	Smiths Well 4	355394	3813	550
51	Smiths Well 5	355395	3813	551
52	Smiths Well 6	355396	3813	552
53	Smiths Well 7	355397	3813	553
54	Smiths Well 8	355398	3813	554
55	Smiths Well 9	355399	3813	555
56	Smiths Well 10	355400	3813	556
57	Smiths Well 11	355401	3813	213
58	Smiths Well 12	355402	3815	214
59	Smiths Well 13	355403	3815	557
60	Smiths Well 14	355404	3813	215
61	Smiths Well 15	355405	3815	216
62	Smiths Well 16	355406	3815	217
63	Smiths Well 17	355407	3815	218
64	Smiths Well 18	355408	3815	219
65	Smiths Well 19	355409	3815	220

RECEIVED
B.L.M. AZ STATE OFFICE
2005 AUG -5 P 2:08
PHOENIX, ARIZONA

ENTRUSTED TO THE PUBLIC

RE 9/15/05

25
TMC

Hand Delivered

August 1, 2005

Bureau of Land Management
Arizona State Office
222 North Central Avenue
Phoenix, AZ 85004-2203

ATTN: Mining Claim Section

RE: 153 Mining Claims
Salt River Pima-Maricopa Indian Community d.b.a. Phoenix Cement Company

Dear Sirs:

Please find enclosed a check for \$19125.00 for payment of Annual Maintenance Fees for Intent to Hold on 153 mining claims. All of the following claims are in common and are in conjunction with patented land held by the owner, Salt River Pima-Maricopa Indian Community d.b.a. Phoenix Cement Company. One hundred twenty five dollars (\$125.00) per claim is paid herein by the owner of said claims for the purpose of complying with the laws of the United States of America pertaining to assessment or annual maintenance and further development.

Sincerely,



Brian Langford
Mining Engineer
Phoenix Cement Company

Enclosures

RECEIVED
B.L.M. AZ STATE OFFICE
2005 AUG -5 P 2:08
PHOENIX, ARIZONA

Table 1

Numerical Sequence	Name of Claim	AMC Number	Yavapai County, AZ Recorder's Book #	Page #
1	Pima No. 1	356227	3917	472
2	Pima No. 2	356228	3917	473
3	Pima No. 3	356229	3917	474
4	Pima No. 4	356230	3917	475
5	Pima No. 5	356231	3917	476
6	Pima No. 6	356232	3917	477
7	Pima No. 7	356233	3917	478
8	Pima No. 8	356234	3917	479
9	Pima No. 9	356235	3917	480
10	Pima No. 10	356236	3917	481
11	Pima No. 11	356237	3917	482
12	Pima No. 12	356238	3917	483
13	Pima No. 13	356239	3917	484
14	Pima No. 14	356240	3917	485
15	Pima No. 15	356241	3917	486
16	Pima No. 16	356242	3917	487
17	Pima No. 17	356243	3917	488
18	Pima No. 18	356244	3917	489
19	Pima No. 19	356245	3917	490
20	Pima No. 20	356246	3917	491
21	Pima No. 21	356247	3917	492
22	Pima No. 22	356248	3917	493
23	Pima No. 23	356249	3917	494
24	Pima No. 24	356250	3917	495
25	Pima No. 25	356251	3917	496
26	Pima No. 26	356252	3917	497
27	Pima No. 27	356253	3917	498
28	Pima No. 28	356254	3917	499
29	Pima No. 29	356255	3917	500
30	Pima No. 30	356256	3917	501
31	Pima No. 31	356257	3917	502
32	Pima No. 32	356258	3917	503
33	Pima No. 33	356259	3917	504
34	Pima No. 34	356260	3917	505
35	Pima No. 35	356261	3917	506
36	Pima No. 36	356262	3917	507
37	Pima No. 37	356263	3917	508
38	Pima No. 38	356264	3917	509
39	Pima No. 39	356265	3917	510
40	Pima No. 40	356266	3917	511
41	Pima No. 41	356267	3917	512
42	Pima No. 42	356268	3917	513
43	Pima No. 43	356269	3917	514

PHOENIX, ARIZONA

2005 AUG 15

RECEIVED
B.L.M. AZ STATE OFFICE

(43)

RE 9/15/05

Numerical Sequence	Name of Claim	AMC Number	Yavapai County, AZ Recorder's Book #	Page #
44	Pima No. 44	356270	3917	515
45	Pima No. 45	356271	3917	516
46	Pima No. 46	356272	3917	517
47	Pima No. 47	356273	3917	518
48	Salt River No. 1	356274	3917	519
49	Salt River No. 2	356275	3917	520
50	Salt River No. 3	356276	3917	521
51	Salt River No. 4	356277	3917	522
52	Salt River No. 5	356278	3917	523
53	Salt River No. 6	356279	3917	524
54	Salt River No. 7	356280	3917	525
55	Salt River No. 8	356281	3917	526
56	Salt River No. 9	356282	3917	527
57	Salt River No. 10	356283	3917	528
58	Salt River No. 11	356284	3917	529
59	Salt River No. 12	356285	3917	530
60	Salt River No. 13	356286	3917	531
61	Salt River No. 14	356287	3917	532
62	Salt River No. 15	356288	3917	533
63	Salt River No. 15A	356289	3917	534
64	Salt River No. 17	356290	3917	535
65	Salt River No. 18	356291	3917	536
66	Salt River No. 19	356292	3917	537
67	Salt River No. 20	356293	3917	538
68	Salt River No. 21	356294	3917	539
69	Salt River No. 22	356295	3917	540
70	Salt River No. 23	356296	3917	541
71	Salt River No. 24	356297	3917	542
72	Salt River No. 25	356298	3917	543
73	Salt River No. 26	356299	3917	544
74	Salt River No. 27	356300	3917	545
75	Salt River No. 28	356301	3917	546
76	Salt River No. 29	356302	3917	547
77	Salt River No. 30	356303	3917	548
78	Salt River No. 31	356304	3917	549
79	Salt River No. 32	356305	3917	550
80	Salt River No. 33	356306	3917	551
81	Salt River No. 34	356307	3917	552
82	Salt River No. 35	356308	3917	553
83	Salt River No. 36	356309	3917	554
84	Salt River No. 37	356310	3917	555
85	Salt River No. 38	356311	3917	556
86	Salt River No. 39	356312	3917	557
87	Salt River No. 40	356313	3917	558
88	Salt River No. 41	356314	3917	559
89	Salt River No. 42	356315	3917	560
90	Salt River No. 43	356316	3917	561

PHOENIX, ARIZONA

RECEIVED
B.L.M. AZ STATE OFFICE

47

RE 9/15/05

Numerical Sequence	Name of Claim	AMC Number	Yavapai County, AZ Recorder's Book #	Page #
91	Salt River No. 44	356317	3917	562
92	Salt River No. 45	356318	3917	563
93	SRMG 1	360338	4123	140
94	SRMG 2	360339	4123	141
95	SRMG 3	360340	4123	142
96	SRMG 4	360341	4123	143
97	SRMG 5	360342	4123	144
98	SRMG 6	360343	4123	145
99	SRMG 7	360344	4123	146
100	SRMG 8	360345	4123	147
101	SRMG 9	360346	4123	148
102	SRMG 10	360347	4123	149
103	SRMG 11	360348	4123	150
104	SRMG 12	360349	4123	151
105	SRMG 13	360350	4123	152
106	SRMG 14	360351	4123	153
107	SRMG 15	360352	4123	154
108	SRMG 16	360353	4123	155
109	SRMG 17	360354	4123	156
110	SRMG 18	360355	4123	157
111	SRMG 19	360356	4123	158
112	SRMG 20	360357	4123	159
113	SRMG 21	360358	4123	160
114	SRMG 22	360359	4123	161
115	SRMG 23	360360	4123	162
116	SRMG 24	360361	4123	163
117	SRMG 25	360362	4123	164
118	SRMG 26	360363	4123	165
119	SRMG 27	360364	4123	166
120	SRMG 28	360365	4123	167
121	SRMG 29	360366	4123	168
122	SRMG 30	360367	4123	169
123	SRMG 31	360368	4123	170
124	SRMG 32	360369	4123	171
125	SRMG 33	360370	4123	172
126	SRMG 34	366714	4289	291
127	SRMG 35	360372	4123	174
128	SRMG 36	360373	4123	175
129	SRMG 37	360374	4123	176
130	SRMG 38	360375	4123	177
131	SRMG 39	360376	4123	178
132	SRMG 40	360377	4123	179
133	SRMG 41	360378	4123	180
134	SRMG 42	360379	4123	181
135	SRMG 43	360380	4123	182
136	SRMG 44	360381	4123	183
137	SRMG 45	360382	4123	184

PHOENIX, ARIZONA

RECEIVED
B.L.M. AZ STATE OFFICE

RE 9/15/05

47

Numerical Sequence	Name of Claim	AMC Number	Yavapai County, AZ Recorder's Book #	Page #
138	SRMG 46	360383	4123	185
139	SRMG 47	360384	4123	186
140	SRMG 48	360385	4123	187
141	SRMG 49	360386	4123	188
142	SRMG 50	360387	4123	189
143	SRMG 51	360388	4123	190
144	SRMG 52	360389	4123	191
145	SRMG 53	360390	4123	192
146	SRMG 54	360391	4123	193
147	SRMG 55	360392	4289	292
148	SRMG 56	360393	4289	293
149	SRMG 57	360394	4289	294
150	SRMG 58	360395	4289	295
151	SRMG 59	360396	4289	296
152	SRMG 60	360397	4289	297
153	SRMG 61	360398	4289	298

16

RECEIVED
B.L.M. AZ STATE OFFICE
2005 AUG -5 P 2:09
PHOENIX, ARIZONA

RECEIVED

RE 9/15/05

PHOENIX CEMENT

P.O. BOX 428 • CLARKDALE, ARIZONA 86324 • (928) 634-2261

CERTIFIED MAIL-RETURN RECEIPT REQUESTED

August 4, 2004

Bureau of Land Management
Arizona State Office
222 North Central Avenue
Phoenix, AZ 85004-2203

ATTN: Mining Claim Section

RE: 65 Gypsum Mining Claims
Salt River Pima-Maricopa Indian Community d.b.a. Phoenix Cement Company

Dear Sirs:

Please find enclosed a check for \$8125.00 for payment of Annual Maintenance Fees for Intent to Hold on 65 mining claims. All of the following claims are in common and are in conjunction with patented land held by the owner, Salt River Pima-Maricopa Indian Community d.b.a. Phoenix Cement Company. One hundred twenty five dollars (\$125.00) per claim is paid herein by the owner of said claims for the purpose of complying with the laws of the United States of America pertaining to assessment or annual maintenance and further development.

Sincerely,

Robert Blackford

Robert Blackford
Quarry Superintendent
Phoenix Cement Company

Enclosures

AMC 87712
AMC 207543
AMC 260521
AMC 263074
AMC 272753
AMC 355391

65 x 125.00 = \$8125.00
Receipt # 931232
PHOENIX, ARIZONA
2004 AUG 18 A 10:38
RECEIVED
B.L.M. AZ STATE OFFICE

ENTERED IN COMPUTER
RS 8/30/04



Table 1

AM 87712
 AM 207543
 AMC 260521
 AMC 263074
 AMC 272753
 AMC 355391

Numerical Sequence	Name of Claim	AMC Number	Yavapai County, AZ Recorder's Book #	Page #
1	Libby 1B	207544	1570	700,701
2	Libby 1C	207545	1570	702,703
3	Libby 1D	207546	1570	704,705
4	Libby 1E	207547	1570	706,707
5	Libby 1F	207548	1570	708,709
6	Libby 2E	207554	1570	664,665
7	Libby 2F	207555	1570	666,667
8	Gypsum Heart A	207561	1570	678,679
9	Gypsum Heart B	207562	1570	680,681
10	Gypsum Heart C	207563	1570	682,683
11	Gypsum Heart 2A	207564	1570	692,693
12	Gypsum Heart 4B	207571	1570	720,721
13	Gypsum Heart 4C	207572	1570	722,723
14	Gypsum Heart 4D	207573	1570	724,725
15	Mormon Flat A	207598	1570	756,757
16	Troy D	207611	1570	776,777
17	Verde Star 8C	272763	1959	920
18	Verde Star 8D	272764	1959	922
19	Verde Star 8E	272765	1959	924
20	Verde Star 10A	272767	1959	928
21	Verde Star 10B	272768	1959	930
22	Verde Star 10C	272769	1959	932
23	Verde Star 10D	272770	1959	934
24	Verde Star 10E	272771	1959	936
25	Verde Star 10F	272772	1959	938
26	Verde Star 10G	272773	1959	940
27	Verde Star 10H	272774	1959	942
28	Verde Star 13A	272783	1959	940
29	Verde Star 13B	272784	1959	962
30	Verde Star 13D	272786	1959	966
31	Verde Star 13F	272788	1959	970
32	Verde Star 13H	272790	1959	974
33	Billy H	87732	260	74
34	Billy I	87733	260	75
35	Billy R	87736	260	84
36	Billy S	87737	260	85
37	Billy Fraction	87739	260	92
38	GH Mill Site 1	260521	1866	275,276
39	GH Mill Site 2	260522	1866	277,278

2004 AUG 18 A 10:38

RECEIVED
B.L.M. AZ STATE OFFICE

ENTERED IN COMPUTER

8/30/04

Numerical Sequence	Name of Claim	AMC Number	Yavapai County, AZ Recorder's Book #	Page #
40	GH Mill Site 3	260523	1866	279,280
41	GH Mill Site 4	260524	1866	281,282
42	GH Mill Site 11	260531	1866	295,296
43	GH Mill Site 12	260532	1866	297,298
44	GH Mill Site 14	260534	1866	301,302
45	GH Mill Site 15	263074	1881	550,551
46	GH Mill Site 16	263075	1881	548,549
47	Smiths Well 1	355391	3813	547
48	Smiths Well 2	355392	3813	548
49	Smiths Well 3	355393	3813	549
50	Smiths Well 4	355394	3813	550
51	Smiths Well 5	355395	3813	551
52	Smiths Well 6	355396	3813	552
53	Smiths Well 7	355397	3813	553
54	Smiths Well 8	355398	3813	554
55	Smiths Well 9	355399	3813	555
56	Smiths Well 10	355400	3813	556
57	Smiths Well 11	355401	3815	213
58	Smiths Well 12	355402	3815	214
59	Smiths Well 13	355403	3813	557
60	Smiths Well 14	355404	3815	215
61	Smiths Well 15	355405	3815	216
62	Smiths Well 16	355406	3815	217
63	Smiths Well 17	355407	3815	218
64	Smiths Well 18	355408	3815	219
65	Smiths Well 19	355409	3815	220

RECEIVED
B.L.M. AZ STATE OFFICE
2004 AUG 18 A 10:39
PHOENIX, ARIZONA

ENTERED IN COMPUTER

RWE 8/30/04

The claims in Table 2 are associated with patent application A-22975 and therefore exempt from rental fees per 43 CFR Parts 3730, et al.

Table 2

Numerical Sequence	Name of Claim	AMC Number	Yavapai County, AZ Recorder's Book #	Page #
1	Gypsum Heart 2B	207565	1570	694,695
2	Gypsum Heart 2C	207566	1570	696,697
3	Gypsum Heart 3A	207567	1570	712,713
4	Gypsum Heart 3B	207568	1570	714,715
5	Gypsum Heart 3C	207569	1570	716,717
6	Gypsum Heart 4A	207570	1570	718,719
7	Mormon Flat C	207600	1570	752,753
8	Mormon Flat D	207601	1570	750,751
9	Glen Canyon A	207574	1570	684,685
10	Glen Canyon B	207575	1570	686,687
11	Glen Canyon C	207576	1570	688,689
12	Glen Canyon D	207577	1570	690,691
13	GH Mill Site 5	260525	1866	283,284
14	GH Mill Site 6	260526	1866	285,286
15	GH Mill Site 7	260527	1866	287,288
16	GH Mill Site 8	260528	1866	289,290
17	GH Mill Site 9	260529	1866	291,292
18	GH Mill Site 10	260530	1866	293,294
19	GH Mill Site 13	260533	1866	299,300
20	GH Mill Site 17	263076	1861	546,547

RECEIVED
B.L.M. AZ STATE OFFICE
2004 AUG 18 A 10: 39
PHOENIX, ARIZONA

ENTERED IN COMPUTER

RE 8/30/04

United States Department of the Interior
Bureau of Land Management
BUSINESS & SUPPORT SVCS DIV
222 N CENTRAL AVE
PHOENIX, AZ 85004 -2203
Phone: (602) 417-9200

Receipt

No:

931232

Transaction #: 965495**Date of Transaction:** 08/18/2004

CUSTOMER: PHOENIX CEMENT CO
BOX 428
CLARKDALE, AZ 86324

LINE #	QTY	DESCRIPTION	REMARKS	UNIT PRICE	TOTAL
1	1.00	LOCATABLE MINERALS / MINING CLAIMS-NOT NEW-UNADJUD, ONE AUTH NO. ONLY / MINING CLAIM MONEY RECEIVED (455) CASES: AMC207544/\$8125.00	MAIN FEE 2005 (65)	- n/a -	8125.00
TOTAL:					\$8,125.00

PAYMENT INFORMATION

1	AMOUNT:	\$8,125.00	POSTMARKED:	N/A
	TYPE:	CHECK	RECEIVED:	08/18/2004
	CHECK NO:	42777		
	NAME:	PHOENIX CEMENT CO BOX 428 CLARKDALE AZ 86324		

REMARKS

This receipt was generated by the automated BLM Collections and Billing System and is a paper representation of a portion of the official electronic record contained therein.

PHOENIX CEMENT

P.O. BOX 428 • CLARKDALE, ARIZONA 86324 • (928) 634-2261

CERTIFIED MAIL-RETURN RECEIPT REQUESTED

August 14, 2003

Bureau of Land Management
Arizona State Office
222 North Central Avenue
Phoenix, AZ 85004-2203


ATTN: Mining Claim Section

RE: 19 Gypsum Mining Claims
Salt River Pima-Maricopa Indian Community d.b.a. Phoenix Cement Company

Dear Sirs:

Please find enclosed a check for \$1900.00 for payment of Annual Maintenance Fees for Intent to Hold on 19 mining claims. One hundred dollars (\$100.00) per claim is paid herein by the owner of said claims for the purpose of complying with the laws of the United States of America pertaining to assessment or annual maintenance and further development.

Sincerely,



James D. Wells
Vice President of Cement Operations

Enclosures

9/8/03 TJS
ENTERED INTO COMPUTER

ARIZONA
STATE OFFICE
PHOENIX, ARIZONA

2003 AUG 19 A 10:35

RECEIVED
BUREAU OF
LAND MANAGEMENT



<u>Name of Claim</u>	<u>AMC Number</u>	<u>County Book #</u>	<u>Page #</u>
Smiths Well 1	355391	3813	547
Smiths Well 2	355392	3813	548
Smiths Well 3	355393	3813	549
Smiths Well 4	355394	3813	550
Smiths Well 5	355395	3813	551
Smiths Well 6	355396	3813	552
Smiths Well 7	355397	3813	553
Smiths Well 8	355398	3813	554
Smiths Well 9	355399	3813	555
Smiths Well 10	355400	3813	556
Smiths Well 11	355401	3815	213
Smiths Well 12	355402	3815	214
Smiths Well 13	355403	3813	557
Smiths Well 14	355404	3815	215
Smiths Well 15	355405	3815	216
Smiths Well 16	355406	3815	217
Smiths Well 17	355407	3815	218
Smiths Well 18	355408	3815	219
Smiths Well 19	355409	3815	220

19-c

ARIZONA
STATE OFFICE
PHOENIX, ARIZONA

2003 AUG 19 A 10:35

RECEIVED
BUREAU OF
LAND MANAGEMENT

**United States Department of the Interior
Bureau of Land Management**

BUSINESS & SUPPORT SVCS DIV
222 N CENTRAL AVE
PHOENIX, AZ 85004 -2203
Phone: (602) 417-9200

Receipt

No: 733234

Transaction #: 762702
Date of Transaction: 08/19/2003

CUSTOMER: PHOENIX CEMENT CO
BOX 428
CLARKDALE, AZ 86324

LINE #	QTY	DESCRIPTION	REMARKS	UNIT PRICE	TOTAL
1	1.00	LOCATABLE MINERALS / MINING CLAIMS-NOT NEW-UNADJUD, ONE AUTH NO. ONLY / MINING CLAIM MONEY RECEIVED (455) CASES: AMC355391/\$1900.00	MAINT 2004 (19)	- n/a -	1900.00
TOTAL: \$1,900.00					

PAYMENT INFORMATION

1	AMOUNT: \$1,900.00	POSTMARKED: 08/18/2003
	TYPE: CHECK	RECEIVED: 08/19/2003
	CHECK NO: 034230	
	NAME: PHOENIX CEMENT COMPANY BOX 428 CLARKDALE AZ 86324	

REMARKS

This receipt was generated by the automated BLM Collections and Billing System and is a paper representation of a portion of the official electronic record contained therein.

No. 544244
 No. 568875

LEAD FILE #'S

AMC 355391, 356227, 207543,
272753, 87712, 260521, 263074

Number	Code	Amount
355391-355400	482	100.00
355401-355409		900.00
356227-356240		1400.00
356241-356260		2000.00
356261-356273		1300.00
356274-356290		1700.00
356291-356310		2000.00
356311-356318		800.00
207544-207548		500.00
207554-207555		200.00
207561-207564		400.00
207571-207573		300.00
207598		100.00
207118		100.00
272763-272765		300.00
272767-272774		800.00
TOTAL	482	\$9,800.00

AMC Number	Code	Amount
272783-272784	482	200.00
272786		100.00
272788		100.00
272790		100.00
87732-87733		200.00
87736-87737		200.00
87739		100.00
260521-260524		400.00
260531-260532		200.00
260534		100.00
263074-263075		200.00
TOTAL	482	\$9,000.00

of Doc 8/20/02
 of Rec't 8/20/02
 Unit Rec'd 15,700.00
 Unit Earned _____

Date Entered: 10/2/02 MH
 Date Verified: 11/14/02 RK
 Sent to Accts: 11/14/02
 Date Earned: _____

480 POL
 481 NOI
 482 MAINT
 396 TRANS
 635 AMEND

NOTES:



P.O. BOX 428 • CLARKDALE, ARIZONA 86324 • (928) 634-2261

CERTIFIED MAIL-RETURN RECEIPT REQUESTED

August 14, 2001

Bureau of Land Management
Arizona State Office
222 North Central Avenue
Phoenix, AZ 85004-2203

ATTN: Mining Claim Section

RE: 19 Gypsum Mining Claims
Salt River Pima-Maricopa Indian Community d.b.a. Phoenix Cement Company

Dear Sirs:

Please find enclosed a check for \$1900.00 for payment of Annual Maintenance Fees for Intent to Hold on 19 mining claims. One hundred dollars (\$100.00) per claim is paid herein by the owner of said claims for the purpose of complying with the laws of the United States of America pertaining to assessment or annual maintenance and further development.

Sincerely,

A handwritten signature in dark ink, appearing to read "James D. Wells".

James D. Wells
Vice President of Cement Operations

Enclosures

PHOENIX CEMENT CO.

2002 AUG 20 11:11 AM

RECEIVED
BLM ARIZONA STATE OFFICE11/14/02 TK
VERIFIED

ENTERED IN COMPUTER

10/2/02 NOT



<u>Name of Claim</u>	<u>AMC Number</u>	<u>County Book #</u>	<u>Page #</u>
Smiths Well 1	355391	3813	547
Smiths Well 2	355392	3813	548
Smiths Well 3	355393	3813	549
Smiths Well 4	355394	3813	550
Smiths Well 5	355395	3813	551
Smiths Well 6	355396	3813	552
Smiths Well 7	355397	3813	553
Smiths Well 8	355398	3813	554
Smiths Well 9	355399	3813	555
Smiths Well 10	355400	3813	556
Smiths Well 11	355401	3815	213
Smiths Well 12	355402	3815	214
Smiths Well 13	355403	3813	557
Smiths Well 14	355404	3815	215
Smiths Well 15	355405	3815	216
Smiths Well 16	355406	3815	217
Smiths Well 17	355407	3815	218
Smiths Well 18	355408	3815	219
Smiths Well 19	355409	3815	220

PHOENIX, ARIZONA

2002 AUG 20 A 11:19

RECEIVED
STATE OF ARIZONA OFFICE

ENTERED IN COMPUTER

10/2/02 net



P.O. BOX 428 • CLARKDALE, ARIZONA 86324 • (928) 634-2261

CERTIFIED MAIL-RETURN RECEIPT REQUESTED

August 14, 2001

Bureau of Land Management
Arizona State Office
222 North Central Avenue
Phoenix, AZ 85004-2203

ATTN: Mining Claim Section

RE: 92 Mining Claims
Salt River Pima-Maricopa Indian Community d.b.a. Phoenix Cement Company

Dear Sirs:

Please find enclosed a check for \$9200.00 for payment of Annual Maintenance Fees for Intent to Hold on 92 mining claims. All of the following claims are in common and are in conjunction with patented land held by the owner, Salt River Pima-Maricopa Indian Community d.b.a. Phoenix Cement Company. One hundred dollars (\$100.00) per claim is paid herein by the owner of said claims for the purpose of complying with the laws of the United States of America pertaining to assessment or annual maintenance and further development.

Sincerely,

A handwritten signature in black ink, appearing to read "James D. Wells".

James D. Wells
Vice President of Cement Operations

Enclosures

PHOENIX, ARIZONA

2002 AUG 20 A 11:19

RECEIVED
BLM STATE OFFICE



Name of Claim	AMC Number	County Book #	Page#
Pima No. 1	356227	3917	472
Pima No. 2	356228	3917	473
Pima No. 3	356229	3917	474
Pima No. 4	356230	3917	475
Pima No. 5	356231	3917	476
Pima No. 6	356232	3917	477
Pima No. 7	356233	3917	478
Pima No. 8	356234	3917	479
Pima No. 9	356235	3917	480
Pima No. 10	356236	3917	481
Pima No. 11	356237	3917	482
Pima No. 12	356238	3917	483
Pima No. 13	356239	3917	484
Pima No. 14	356240	3917	485
Pima No. 15	356241	3917	486
Pima No. 16	356242	3917	487
Pima No. 17	356243	3917	488
Pima No. 18	356244	3917	489
Pima No. 19	356245	3917	490
Pima No. 20	356246	3917	491
Pima No. 21	356247	3917	492
Pima No. 22	356248	3917	493
Pima No. 23	356249	3917	494
Pima No. 24	356250	3917	495
Pima No. 25	356251	3917	496
Pima No. 26	356252	3917	497
Pima No. 27	356253	3917	498
Pima No. 28	356254	3917	499
Pima No. 29	356255	3917	500
Pima No. 30	356256	3917	501
Pima No. 31	356257	3917	502
Pima No. 32	356258	3917	503
Pima No. 33	356259	3917	504
Pima No. 34	356260	3917	505
Pima No. 35	356261	3917	506
Pima No. 36	356262	3917	507
Pima No. 37	356263	3917	508
Pima No. 38	356264	3917	509
Pima No. 39	356265	3917	510
Pima No. 40	356266	3917	511
Pima No. 41	356267	3917	512
Pima No. 42	356268	3917	513
Pima No. 43	356269	3917	514
Pima No. 44	356270	3917	515
Pima No. 45	356271	3917	516
Pima No. 46	356272	3917	517
Pima No. 47	356273	3917	518

RECEIVED
CLERK AZ OFFICE
2002 AUG 20 A 11:19

ENTERED IN COMPUTER

10/2/02 MTH

Name of Claim	AMC Number	County Book #	Page#
Salt River No. 1	356274	3917	519
Salt River No. 2	356275	3917	520
Salt River No. 3	356276	3917	521
Salt River No. 4	356277	3917	522
Salt River No. 5	356278	3917	523
Salt River No. 6	356279	3917	524
Salt River No. 7	356280	3917	525
Salt River No. 8	356281	3917	526
Salt River No. 9	356282	3917	527
Salt River No. 10	356283 —	3917	528
Salt River No. 11	356284	3917	529
Salt River No. 12	356285	3917	530
Salt River No. 13	356286	3917	531
Salt River No. 14	356287	3917	532
Salt River No. 15	356288	3917	533
Salt River No. 15A	356289	3917	534
Salt River No. 17	356290	3917	535
Salt River No. 18	356291	3917	536
Salt River No. 19	356292	3917	537
Salt River No. 20	356293 —	3917	538
Salt River No. 21	356294	3917	539
Salt River No. 22	356295	3917	540
Salt River No. 23	356296	3917	541
Salt River No. 24	356297	3917	542
Salt River No. 25	356298	3917	543
Salt River No. 26	356299	3917	544
Salt River No. 27	356300	3917	545
Salt River No. 28	356301	3917	546
Salt River No. 29	356302	3917	547
Salt River No. 30	356303 —	3917	548
Salt River No. 31	356304	3917	549
Salt River No. 32	356305	3917	550
Salt River No. 33	356306	3917	551
Salt River No. 34	356307	3917	552
Salt River No. 35	356308	3917	553
Salt River No. 36	356309	3917	554
Salt River No. 37	356310	3917	555
Salt River No. 38	356311	3917	556
Salt River No. 39	356312	3917	557
Salt River No. 40	356313 —	3917	558
Salt River No. 41	356314	3917	559
Salt River No. 42	356315	3917	560
Salt River No. 43	356316	3917	561
Salt River No. 44	356317	3917	562
Salt River No. 45	356318	3917	563

RECEIVED
CLERK OF STATE OFFICE
2002 AUG 20 A 11:19

ENTERED IN COMPUTER

10/2/02 not



P.O. BOX 428 • CLARKDALE, ARIZONA 86324 • (928) 634-2261

CERTIFIED MAIL-RETURN RECEIPT REQUESTED

August 14, 2001

Bureau of Land Management
Arizona State Office
222 North Central Avenue
Phoenix, AZ 85004-2203

ATTN: Mining Claim Section

RE: 46 Gypsum Mining Claims
Salt River Pima-Maricopa Indian Community d.b.a. Phoenix Cement Company

Dear Sirs:

Please find enclosed a check for \$4600.00 for payment of Annual Maintenance Fees for Intent to Hold on 46 mining claims. All of the following claims are in common and are in conjunction with patented land held by the owner, Salt River Pima-Maricopa Indian Community d.b.a. Phoenix Cement Company. One hundred dollars (\$100.00) per claim is paid herein by the owner of said claims for the purpose of complying with the laws of the United States of America pertaining to assessment or annual maintenance and further development.

Sincerely,

A handwritten signature in black ink, appearing to read "James D. Wells".

James D. Wells
Vice President of Cement Operations

Enclosures

RECEIVED
BUREAU OF LAND MANAGEMENT
ARIZONA STATE OFFICE
2002 AUG 20 A 11:19
PHOENIX, ARIZONA



<u>Name of Claim</u>	<u>AMC Number</u>	<u>County Book #</u>	<u>Page #</u>
Libby 1B	207544	1570	700,701
Libby 1C	207545	1570	702,703
Libby 1D	207546	1570	704,705
Libby 1E	207547	1570	706,707
Libby 1F	207548	1570	708,709
Libby 2E	207554	1570	664,665
Libby 2F	207555	1570	666,667
Gypsum Heart A	207561	1570	678,679
Gypsum Heart B	207562	1570	680,681
Gypsum Heart C	207563	1570	682,683
Gypsum Heart 2A	207564	1570	692,693
Gypsum Heart 4B	207571	1570	720,721
Gypsum Heart 4C	207572	1570	722,723
Gypsum Heart 4D	207573	1570	724,725
Mormon Flat A	207598	1570	756,757
Troy D	207611	1570	776,777
Verde Star 8C	272763	1959	920
Verde Star 8D	272764	1959	922
Verde Star 8E	272765	1959	924
Verde Star 10A	272767	1959	928
Verde Star 10B	272768	1959	930
Verde Star 10C	272769	1959	932
Verde Star 10D	272770	1959	934
Verde Star 10E	272771	1959	936
Verde Star 10F	272772	1959	938
Verde Star 10G	272773	1959	940
Verde Star 10H	272774	1959	942
Verde Star 13A	272783	1959	960
Verde Star 13B	272784	1959	962
Verde Star 13D	272786	1959	966
Verde Star 13F	272788	1959	970
Verde Star 13H	272790	1959	974
Billy H	87732	260	74
Billy I	87733	260	75
Billy R	87736	260	84
Billy S	87737	260	85
Billy Fraction	87739	260	92
GH Mill Site 1	260521	1866	275,276
GH Mill Site 2	260522	1866	277,278
GH Mill Site 3	260523	1866	279,280
GH Mill Site 4	260524	1866	281,282
GH Mill Site 11	260531	1866	295,296
GH Mill Site 12	260532	1866	297,298
GH Mill Site 14	260534	1866	301,302

RECEIVED
CLERK OF STATE OFFICE
2002 AUG 20 A 11:19
PHOENIX, ARIZONA

INDEXED IN COMPUTER
10/2/02 MTH

<u>Name of Claim</u>	<u>AMC Number</u>	<u>County Book #</u>	<u>Page #</u>
GH Mill Site 15	263074	1881	550,551
GH Mill Site 16	263075	1881	548,549

The following claims are associated with patent application A-22975 and therefore exempt from rental fees per 43 CFR Parts 3730, et al.

<u>Name of Claim</u>	<u>AMC Number</u>	<u>County Book #</u>	<u>Page #</u>
Gypsum Heart 2B	207565	1570	694,695
Gypsum Heart 2C	207566	1570	696,697
Gypsum Heart 3A	207567	1570	712,713
Gypsum Heart 3B	207568	1570	714,715
Gypsum Heart 3C	207569	1570	716,717
Gypsum Heart 4A	207570	1570	718,719
Mormon Flat C	207600	1570	752,753
Mormon Flat D	207601 —	1570	750,751
Glen Canyon A	207574	1570	684,685
Glen Canyon B	207575	1570	686,687
Glen Canyon C	207576	1570	688,689
Glen Canyon D	207577	1570	690,691
GH Mill Site 5	260525	1866	283,284
GH Mill Site 6	260526	1866	285,286
GH Mill Site 7	260527	1866	287,288
GH Mill Site 8	260528	1866	289,290
GH Mill Site 9	260529	1866	291,292
GH Mill Site 10	260530 —	1866	293,294
GH Mill Site 13	260533	1866	299,300
GH Mill Site 17	263076	1881	546,547

PHOENIX, ARIZONA

2002 AUG 20 A 11:19

RECEIVED
CLERK OF STATE OFFICE

ENTERED IN COMPUTER
10/2/02 *mtt*

PHOENIX CEMENT COMPANY
P.O. BOX 428
CLARKDALE, AZ 86324

BANK ONE
DEPARTMENT 1045
COLUMBUS, OH 43271-1045
56-1544/441

025416

Date 16.Aug.2002

Pay Amount \$15,700.00***

Pay ****FIFTEEN THOUSAND SEVEN HUNDRED AND XX/100 US DOLLAR****

To The
Order Of BUREAU OF LAND MANAGEMENT
ARIZONA STATE OFFICE
222 NORTH CENTRAL AVE
PHOENIX, AZ 85004

Authorized Signature

s850043s

* NON-NEGOTIABLE *

Check Date: 16.Aug.2002

Check No. 025416

Invoice Number	Invoice Date	Voucher ID	Gross Amount	Discount Available	Paid Amount
MAINT 2002	13.Aug.2002	00078093	15,700.00	0.00	15,700.00

File Copy

Vendor Number	Name		Total Discounts		
0000001031	BUREAU OF LAND MANAGEMENT		\$0.00		
Check Number	Date		Total Amount	Discounts Taken	Total Paid Amount
025416	16.Aug.2002		\$15,700.00	\$0.00	\$15,700.00



PHOENIX CEMENT COMPANY
PO BOX 428
CLARKDALE AZ 86324
(928) 634-2261
FAX (928) 634-3543

FAX

Date 8-19-02

Number of pages including cover sheet 10

To: Courtney

From: Jim Wells

Company: _____

Dept: _____

Phone: _____

Phone: (928) 634-2261 Ext. _____

FAX: 602-417-9399

FAX: (928) 634-3543

Message: ☐ Urgent ☐ FYI ☐ Reply ASAP Please: ☐ distribute ☐ comment

United States Department of the Interior
Bureau of Land Management
BUSINESS & SUPPORT SVCS DIV
222 N CENTRAL AVE
PHOENIX, AZ 85004 -2203
Phone: (602) 417-9200

Receipt

No.

544244

Transaction #: 568875**Date of Transaction:** 08/20/2002

CUSTOMER: PHOENIX CEMENT CO
BOX 428
CLARKDALE, AZ 86324

LINE #	QTY	DESCRIPTION	REMARKS	UNIT PRICE	TOTAL
1	1.00	LOCATABLE MINERALS / MINING CLAIMS-NOT NEW-UNADJUD, ONE AUTH NO. ONLY / MINING CLAIM MONEY RECEIVED (455) CASES: AMC355391/\$15700.00	MAINT 2003 (157)	- n/a -	15700.00
TOTAL:					\$15,700.00

PAYMENT INFORMATION				
1	AMOUNT:	\$15,700.00	POSTMARKED:	08/16/2002
	TYPE:	CHECK	RECEIVED:	08/19/2002
	CHECK NO:	025416		
	NAME:	PHOENIX CEMENT COMPANY BOX 428 CLARKDALE AZ 86324		

REMARKS

This receipt was generated by the automated BLM Collections and Billing System and is a paper representation of a portion of the official electronic record contained therein.

United States Department of the Interior
Bureau of Land Management
BUSINESS & SUPPORT SVCS DIV
222 N CENTRAL AVE
PHOENIX, AZ 85004 -2203
Phone: (602) 417-9200

Receipt

No:

355996

Transaction #: 374283**Date of Transaction:** 08/14/2001

CUSTOMER: PHOENIX CEMENT CO
BOX 428
CLARKDALE, AZ 86324

LINE #	QTY	DESCRIPTION	REMARKS	UNIT PRICE	TOTAL
1	1.00	LOCATABLE MINERALS / MINING CLAIMS-NOT NEW-UNADJUD, ONE AUTH NO. ONLY / MINING CLAIM MONEY RECEIVED (455) CASES: AMC207544/\$14200.00	MAINT 2002 (142)	- n/a -	14200.00
TOTAL:					\$14,200.00

PAYMENT INFORMATION

1	AMOUNT:	\$14,200.00	POSTMARKED:	08/13/2001
	TYPE:	CHECK	RECEIVED:	08/14/2001
	CHECK NO:	016358		
	NAME:	PHOENIX CEMENT COMPANY BOX 428 CLARKDALE AZ 86324		

REMARKS

PHONE NO: SEE DOC

This receipt was generated by the automated BLM Collections and Billing System and is a paper representation of a portion of the official electronic record contained therein.

NOTICE!!

These documents have been scanned!

Do not place un-scanned documents beneath this notice!

Do not remove this notice from this file!

GPO Jacket No. 560-102
Print Order 61540
Rise Business Services, LLC
Job=AZ15 7/1/2019



Box Number= AZ15136



Claim Begin-End: AMC355391-AMC355409

5 Miscellaneous



AZ15136-14

AMC355012-AMC355391

Bureau of Land Management
Arizona State Office
222 N Central Avenue
Phoenix, AZ 85004-2203

RECEIVED
BUREAU OF
LAND MANAGEMENT

2004 MAR 26 A 9:26

ARIZONA
STATE OFFICE
PHOENIX, ARIZONA

Re Change of Address on Mining Claims

Re Darlene Becker

Re Claims AMC 345391
AMC 345392
AMC 345393
AMC 345394
AMC 345395
AMC 355234
AMC 355344
AMC 353811
AMC 353812

AMC 355344
AMC 353811
AMC 355234
AMC 355391

Please change address to:
755 NE Circle Blvd. #47
Corvallis, Or. 97330

Phone #541 554 5160

Yours truly,



Darlene Becker
March 22, 2004

Customer Name Update Screen

System ID: MC

Name: BECKER DARLENE

Lookup

Proprietor #: 2106028

Renumber To:

Category:

Address: BOX 558

City: HARRISBURG

State: OR

Zip: 97446

Save

View

Delete

Renumber

Customer Name Update Screen

System ID: MC

Name: BECKER DARLENE

Lookup

Proprietor #: 2106028

Renumber To:

Category:

Address: 755 NE CIRCLE BLVD #47

City: CORVALLIS

State: OR

Zip: 97330

Save

View

Delete

Renumber

Customer details successfully saved for Customer Id 2106028



Customer Name Update Screen

System ID: MC

Name: BECKER DARLENE

Lookup

Proprietor #: 2124673

Renumber To:

Category:

Address: BOX 804

City: CUT BANK

State: MT

Zip: 59427

Save

View

Delete

Renumber



Customer Name Update Screen

System ID: MC

Name: BECKER DARLENE

Lookup

Proprietor #: 2124673

Renumber To:

Category:

Address: 755 NE CIRCLE BLVD #47

City: CORVALLIS

State: OR

Zip: 97330

Save

View

Delete

Renumber

Update Failed. Duplicate Customer.

AZ-1274-4
(June 1987)

DEPARTMENT OF THE INTERIOR
BUREAU OF LAND MANAGEMENT
ARIZONA STATE OFFICE

EXAMINATION OF CASE FILE

A SEPARATE FORM MUST BE COMPLETED FOR EACH LEAD SERIAL NUMBER:

SERIAL NUMBER	TYPE OF CASE
AMC 355391	MINING CLAIM

I Michael Smith HAVE READ AND UNDERSTOOD THE WARNINGS RELATIVE TO TITLE 18 U.S.C. 1001 AND 2071 PRINTED ON THIS FORM AND REQUEST TO EXAMINE THE CASE RECORD BEARING THE ABOVE SERIAL NUMBER OR NAME. I AGREE NOT TO REMOVE OR ALTER THE CONTENTS OF THIS FILE IN ANY MANNER WHATSOEVER AND NOT TO REMOVE THE FILE FROM THE ROOM DESIGNATED FOR PUBLIC EXAMINATION OF SUCH RECORDS.

NAME: <u>MICHAEL SMITH</u>	DATE: <u>SEPT 25, 2001</u>
ADDRESS: <u>USFS 2324 E. MCDOWELL ROAD</u>	
<u>PHOENIX, AZ 85006</u>	

(PLEASE PRINT INCLUDING ZIP CODE)

- WARNING -

Title 18 U.S. Code 1001. Statements or entries generally

Whoever, in any manner within the jurisdiction of any department or agency of the United States knowingly and willfully falsifies, conceals or covers up by any trick, scheme, or a device a material fact, or makes any false, fictitious or fraudulent statements or representations, or makes or uses any false writing or document knowing the same to contain any false, fictitious or fraudulent statement or entry, shall be fined not more than \$10,000 or imprisoned not more than five years, or both.

- Warning -

Title 18 U.S. Code 2071. Concealment, removal or mutilation generally

Whoever, willfully and unlawfully conceals, removes, mutilates, obliterates, or destroys, or attempts to do so, or, with intent to do so takes and carries away any record, proceeding, map book, paper, document, or other thing, filed or deposited with any clerk or officer of any court of the United States, or in any public office, or with any judicial or public officer of the United States, shall be fined not more than \$2,000 or imprisoned not more than three years.

NOTICE!!

These documents have been scanned!

Do not place un-scanned documents beneath this notice!

Do not remove this notice from this file!

GPO Jacket No. 560-102
Print Order 61540
Rise Business Services, LLC
Job=AZ15 7/1/2019



Box Number= AZ15136



Claim Begin-End: AMC355391-AMC355409

6 Location Notices-Amendments and Supporting Documents



AZ15136-14

AMC355012-AMC355391

MINING CLAIM STATUS REPORT

Plus Checked By: KC
MTP Checked By: KC
GEO Checked By: KC
Preadjudication By: TRK
Final Adjudication By: QB 6/17/02

LEAD SERIAL NO. AMC 355891 THROUGH AMC 355409

19	LODE	@ \$25 = \$	Location Fee
	PLACER ✓	@ \$10 = \$	Service Fee--curable defect
	MILL SITE	@ \$100 = \$	Claim Maintenance Fee
	TUNNEL SITE	\$ 2565.00	TOTAL FEES ✓
	ASSOCIATION	\$ 4.94	Copy Fees
	PLACER	\$	Overage <input type="checkbox"/> Shortage <input type="checkbox"/>
		\$ 2569.94	TOTAL RECEIVED ✓

OVER-THE-COUNTER: ☒ MAIL: ☐ Timely Filed: YES ☒ NO ☐

LEGAL DESCRIPTION:

T 13N	R SE	S 1, 11, 12 ✓	T	R	S
T	R	S	T	R	S
T	R	S	T	R	S
T	R	S	T	R	S

GENERAL JURISDICTION: BLM ☐ or NATIONAL FOREST ☒ TONTO ? Prescott
Name

SPLIT ESTATE LAND: SX ☐ PX ☐ SRHE ☐ OTHER ☐
Specify

WILDERNESS AREA (WA):
Specify

CLAIMS SUBJECT TO PL 359: YES ☐ NO ☒

PROPER NOTICE FILED IF LOCATING ON SRHE: YES ☐ NO ☐

COMMENTS:

STATUS: PARTIALLY VOID ☐ VOID ☐

PRIVATE MINERALS ☐ WITHDRAWN ☐ OTHER ☐

COMMENTS:

When Recorded, Mail to:



Brian Langford
Phoenix Cement Company
P.O. Box 428
Clarkdale, AZ 86324

Amended Notice of Mining Location – Placer Claim

Notice is hereby given that **Phoenix Cement Company**, a Division of the Salt River Pima Maricopa Indian Community, a Federally-recognized Indian tribe, doing business as Salt River Materials Group, with mailing address P.O. Box 428, Clarkdale, AZ 86324, by its undersigned agent, makes this amended location of the **SMITHS WELL 1** placer claim located in the Camp Verde Mining District, Yavapai County, Arizona. This claim was originally staked on the 24th day of February, 2001 by Roger R. Smith Jr. and conveyed to Phoenix Cement Company by Quitclaim Deed dated 9/3/2014 and recorded in the Yavapai County Recorder's Office Instrument 2014-0040876.

This claim consists of approximately 19.4 acres, more or less, and is more particularly described as consisting of the south half of Lot 4 of Section 1, T. 13 N, R. 5 E, Gila and Salt River Base and Meridian, Arizona.

The general course of this claim is from East to West. The length of this claim is 1,306 feet on the north line and 1,302 feet on the south line. The width of this claim is 651 feet on the east end line and 648 feet on the west end line. This amended location monument is located 35 feet west of the east end line and 1,271 feet east of the west end line.

This amended location monument and notice is located 4,552 feet north and 1,323 feet east of a BLM brass cap being the Southwest corner of Section 1. The claim runs from this location monument 50 feet northeast to the NE corner, a monument, the point of beginning; thence 651 feet southward to the SE corner, a monument; thence 1,302 feet westward to the SW corner, a monument; thence 648 feet northward to the NW corner, a monument; thence 1,306 feet eastward to the point of beginning.

This claim is marked by five substantial posts; the location monument and one at each corner. All monuments are appropriately labeled 1 1/2" x 1 1/2" wood posts extending 4 feet above the ground.

The original location notice and earlier amended location notice(s), if any, are recorded in the Official Records of Yavapai County, Arizona, and filed with the Bureau of Land Management Arizona State Office, as follows:

Claim Name	Date	YC Recorder Book / Page	BLM AMC #
SMITHS WELL 1	2/24/01	B3813 P547	AMC 355391

This amended location is made for the purposes of adjusting the boundaries of said claim and correcting any defects which may exist in the original location or the record thereof, hereby waiving no rights acquired under and by virtue of said original location.

The undersigned claims the ground as described above and set forth on the attached map of Section 1, Township 13 North, Range 5 East, Gila and Salt River Base and Meridian, Arizona.

Located and posted on the ground this 6th day of April, 2015.

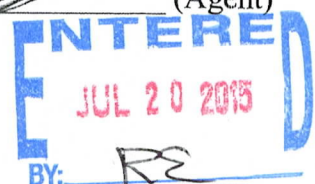
Locator

Phoenix Cement Company (Owner)

Brian Langford

(Agent)

RECEIVED
MAY 21 10 51 AM '15
AZ STATE OFFICE



AMC 355391

MAP OF AMENDED PLACER CLAIM LOCATION

Verde Mining District Yavapai County, Arizona

Smiths Well 1

LOCATOR - PHOENIX CEMENT COMPANY

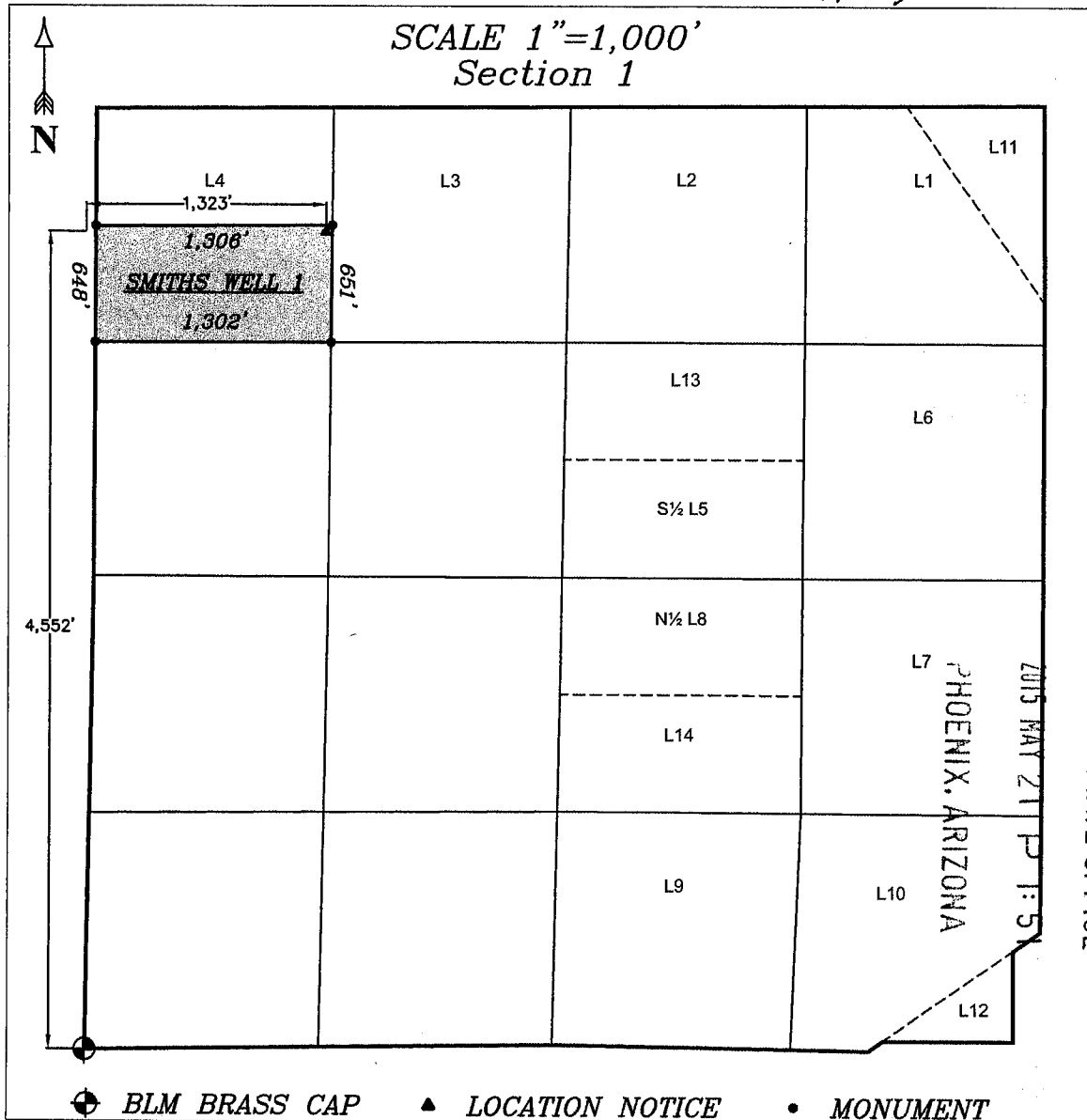
Agent B. Smith

South ½ of Lot 4 Section 1,

Township 13 North, Range 5 East, G&SR B&M, Arizona.

Original Location Date 2/24/2001

Amendment Date 4/6/15



This amended location monument and notice is located 4,552 feet north and 1,323 feet east of a BLM brass cap being the Southwest corner of Section 1. The claim runs from this location monument 50 feet northeast to the NE corner, a monument, the point of beginning; thence 651 feet southward to the SE corner, a monument; thence 1,302 feet westward to the SW corner, a monument; thence 648 feet northward to the NW corner, a monument; thence 1,306 feet eastward to the point of beginning. All monuments are appropriately labeled 1 ½" x 1 ½" wood posts extending 4 feet above the ground.

AMC 355391

RECEIVED
P.L.M. AZ STATE OFFICE

Section Location

2001 MAY 11 P 12: 12

Section 1, T13N, R5E
Gila and Salt River Base and Meridian, Yavapai County, Arizona

PEACH, ARIZONA

x							



LOCATION NOTICE FOR PLACER MINING CLAIM

NOTICE IS HEREBY GIVEN that the Smiths Well #1 placer mining claim has been located by Roger R. Smith Jr., a citizen of the United States of America, whose current mailing address is 3000 West Cement Plant Road, Clarkdale, AZ 86324.

The general course of this claim is east to west. It is situated in Yavapai County, Arizona.

This claim is approximately 20 acres and runs from the location monument on which this notice is posted as follows:

Beginning at the NE corner at which this location notice is posted, thence
Westward 1306 Feet to a monument
Southward 648 Feet to a monument
Eastward 1302 Feet to a monument
Northward 650 Feet to the point of beginning

This claim is marked by four monuments consisting of a 2"x2"x4' wooden post at each corner of the claim.

The location monument on which this notice is posted is situated within Section 1, Township 13N, Range 5E, Gila Salt River Base and Meridian, Arizona. This claim encompasses portions of the following quarter section (s), section (s), Township (s) and Range (s): south one half of the northwest one quarter of the northwest one quarter of section 1, Township 13N, Range 5E, Gila Salt River Base and Meridian, Arizona.

DATED AND POSTED on the ground this 24 day of February, 2001.

Located by Roger R. Smith Jr., 3000 West Cement Plant Road, Clarkdale, AZ 86324

James D. Wells  Agent

→ = location of found brass cap section corners

ANC 355391

When Recorded, MAIL TO:

Jim Wells
Phoenix Cement Co.
3000 W. Cement Plant Rd
Clarkdale AZ 86324

FEE
\$5
\$4
\$5
\$1
10
\$8

132 BK 3813 PG 547
Pai County
Patsy Jenney-Colon, Recorder
02/26/2001 12:44P PAGE 1 OF 2
JIM WELLS
RECORDING FEE 5.00
SURCHARGE 4.00
POSTAGE 1.00

Notice of Mining Location

RECEIVED
S.M. AT STATE OFFICE

2001 MAY 11 P 12:11

PHOENIX, ARIZONA

ANC 355391

When Recorded, Mail to:



Brian Langford
Phoenix Cement Company
P.O. Box 428
Clarkdale, AZ 86324

Amended Notice of Mining Location – Placer Claim

Notice is hereby given that **Phoenix Cement Company**, a Division of the Salt River Pima Maricopa Indian Community, a Federally-recognized Indian tribe, doing business as Salt River Materials Group, with mailing address P.O. Box 428, Clarkdale, AZ 86324, by its undersigned agent, makes this amended location of the **SMITHS WELL 2** placer claim located in the Camp Verde Mining District, Yavapai County, Arizona. This claim was originally staked on the 24th day of February, 2001 by Roger R. Smith Jr. and conveyed to Phoenix Cement Company by Quitclaim Deed dated 9/3/2014 and recorded in the Yavapai County Recorder's Office Instrument 2014-0040876.

This claim consists of approximately 19.5 acres, more or less, and is more particularly described as consisting of the south half of Lot 3 of Section 1, T. 13 N, R. 5 E, Gila and Salt River Base and Meridian, Arizona.

The general course of this claim is from East to West. The length of this claim is 1,306 feet on the north line and 1,302 feet on the south line. The width of this claim is 653 feet on the east end line and 651 feet on the west end line. This amended location monument is located 35 feet west of the east end line and 1,271 feet east of the west end line.

This amended location monument and notice is located 4,556 feet north and 2,629 feet east of a BLM brass cap being the Southwest corner of Section 1. The claim runs from this location monument 50 feet northeast to the NE corner, a monument, the point of beginning; thence 653 feet southward to the SE corner, a monument; thence 1,302 feet westward to the SW corner, a monument; thence 651 feet northward to the NW corner, a monument; thence 1,306 feet eastward to the point of beginning.

This claim is marked by five substantial posts; the location monument and one at each corner. All monuments are appropriately labeled 1 1/2" x 1 1/2" wood posts extending 4 feet above the ground.

The original location notice and earlier amended location notice(s), if any, are recorded in the Official Records of Yavapai County, Arizona, and filed with the Bureau of Land Management Arizona State Office, as follows:

Claim Name	Date	YC Recorder Book / Page	BLM AMC #
SMITHS WELL 2	2/24/01	B3813 P548	AMC 355392

This amended location is made for the purposes of adjusting the boundaries of said claim and correcting any defects which may exist in the original location or the record thereof, hereby waiving no rights acquired under and by virtue of said original location.

The undersigned claims the ground as described above and set forth on the attached map of Section 1, Township 13 North, Range 5 East, Gila and Salt River Base and Meridian, Arizona.

Located and posted on the ground this 6th day of April, 2015.


Locator

Phoenix Cement Company (Owner)

Brian Langford

(Agent)

RECEIVED
AZ STATE OFFICE



As
AC398

AMC 355392

MAP OF AMENDED PLACER CLAIM LOCATION

Verde Mining District Yavapai County, Arizona

Smiths Well 2

LOCATOR - PHOENIX CEMENT COMPANY

Agent

B. [Signature]

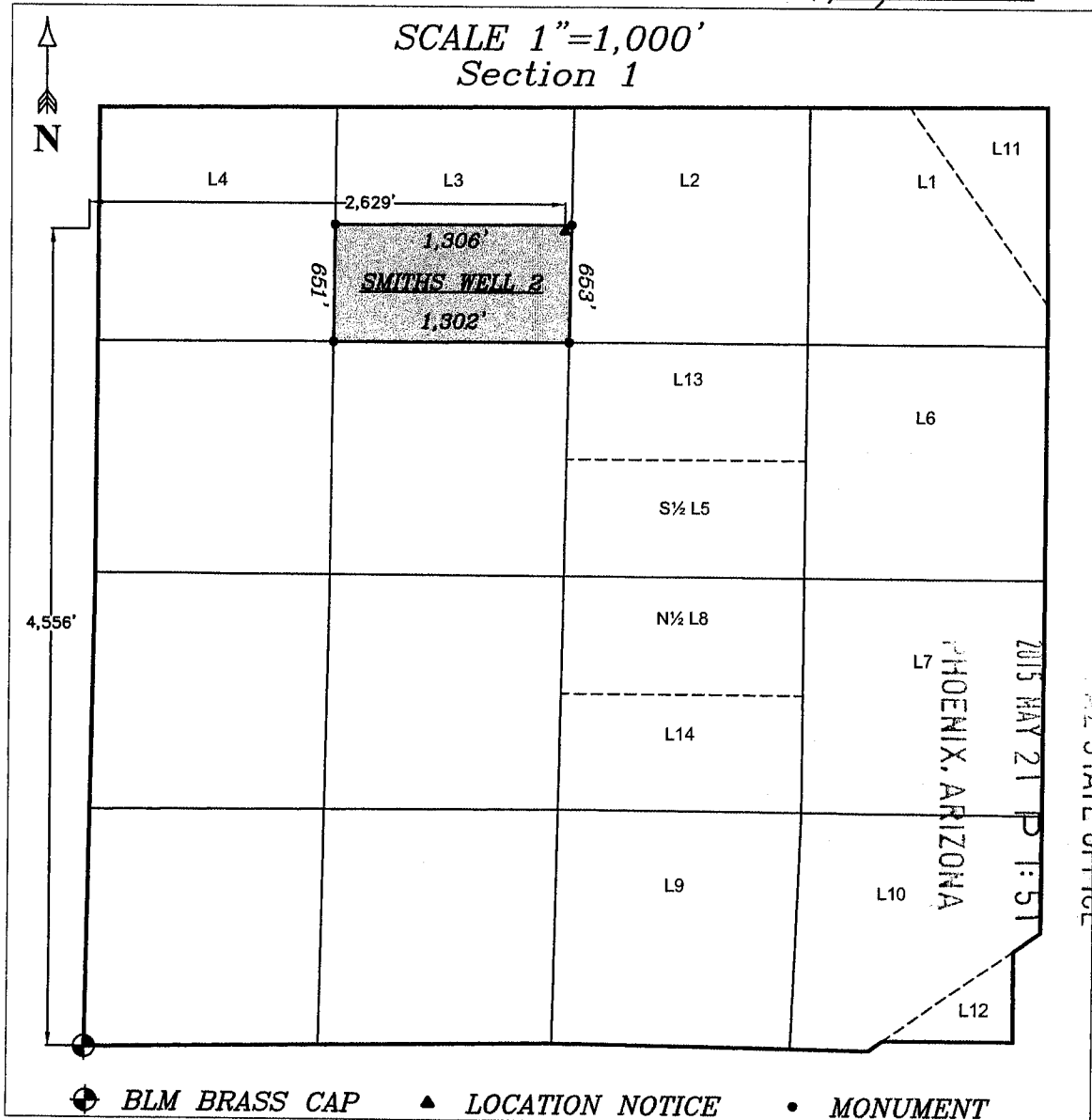
South ½ of Lot 3 of Section 1,

Township 13 North, Range 5 East, G&SR B&M, Arizona.

Original Location Date 2/24/2001

Amendment Date

4/6/15



This amended location monument and notice is located 4,556 feet north and 2,629 feet east of a BLM brass cap being the Southwest corner of Section 1. The claim runs from this location monument 50 feet northeast to the NE corner, a monument, the point of beginning; thence 653 feet southward to the SE corner, a monument; thence 1,302 feet westward to the SW corner, a monument; thence 651 feet northward to the NW corner, a monument; thence 1,306 feet eastward to the point of beginning. All monuments are appropriately labeled 1 ½" x 1 ½" wood posts extending 4 feet above the ground.

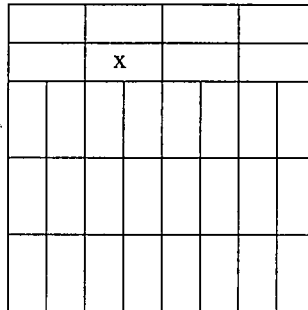
RECEIVED
B.L.M. AZ STATE OFFICE

Section Location

2001 MAY 11 P 12: 12

Section 1, T13N, R5E
Gila and Salt River Base and Meridian, Yavapai County, Arizona

PHOENIX, ARIZONA



LOCATION NOTICE FOR PLACER MINING CLAIM

NOTICE IS HEREBY GIVEN that the Smiths Well #2 placer mining claim has been located by Roger R. Smith Jr., a citizen of the United States of, whose current mailing address is 3000 West Cement Plant Road, Clarkdale, AZ 86324.

The general course of this claim is east to west. It is situated in Yavapai County, Arizona.

This claim is approximately 20 acres and runs from the location monument on which this notice is posted as follows:

Beginning at the NE corner at which this location notice is posted, thence
Westward 1306 Feet to a monument
Southward 650 Feet to a monument
Eastward 1302 Feet to a monument
Northward 653 Feet to the point of beginning

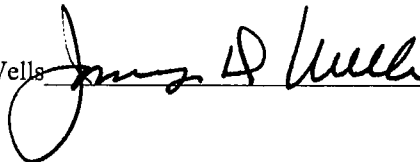
This claim is marked by four monuments consisting of a 2"x2"x4' wooden post at each corner of the claim.

The location monument on which this notice is posted is situated within Section 1, Township 13N, Range 5E, Gila Salt River Base and Meridian, Arizona. This claim encompasses portions of the following quarter section (s), section (s), Township (s) and Range (s): south one half of the northeast one quarter of the northwest one quarter of section 1, Township 13N, Range 5E, Gila Salt River Base and Meridian, Arizona.

DATED AND POSTED on the ground this 24 day of February, 2001.

Located by Roger R. Smith Jr., 3000 West Cement Plant Road, Clarkdale, AZ 86324

James D. Wells

 Agent

→ = location of found brass cap section corners

ANB 3333333

When Recorded, MAIL TO:

Jim Wells
Phoenix Cement Co
3000 W. Cement Plant Rd
Clarkdale AZ 86324

FEE
\$5
\$4
\$5
\$1
10
\$32

33 BK 3813 PG 548

Yavapai County

Patsy Jenney-Colon, Recorder

02/26/2001 12:44P PAGE 1 OF 2

JIM WELLS

RECORDING FEE 5.00

SURCHARGE 4.00

POSTAGE 1.00

Notice of Mining Location

ANC 355392

RECEIVED
COUNTY CLERK'S OFFICE

2001 MAY 11 P 12:12

YAVAPAI COUNTY, ARIZONA

When Recorded, Mail to:

Brian Langford
Phoenix Cement Company
P.O. Box 428
Clarkdale, AZ 86324

Amended Notice of Mining Location – Placer Claim

Notice is hereby given that **Phoenix Cement Company**, a Division of the Salt River Pima Maricopa Indian Community, a Federally-recognized Indian tribe, doing business as Salt River Materials Group, with mailing address P.O. Box 428, Clarkdale, AZ 86324, by its undersigned agent, makes this amended location of the **SMITHS WELL 3** placer claim located in the Camp Verde Mining District, Yavapai County, Arizona. This claim was originally staked on the 24th day of February, 2001 by Roger R. Smith Jr. and conveyed to Phoenix Cement Company by Quitclaim Deed dated 9/3/2014 and recorded in the Yavapai County Recorder's Office Instrument 2014-0040876.

This claim consists of approximately 19.5 acres, more or less, and is more particularly described as consisting of the south half of Lot 2 of Section 1, T. 13 N, R. 5 E, Gila and Salt River Base and Meridian, Arizona.

The general course of this claim is from East to West. The length of this claim is 1,313 feet on the north line and 1,319 feet on the south line. The width of this claim is 657 feet in on the east end line and 653 feet on the west end line. This amended location monument is located 35 feet west of the east end line and 1,278 feet east of the west end line.

This amended location monument and notice is located 4,559 feet north and 3,941 feet east of a BLM brass cap being the Southwest corner of Section 1. The claim runs from this location monument 50 feet northeast to the NE corner, a monument, the point of beginning; thence 657 feet southward to the SE corner, a monument; thence 1,319 feet westward to the SW corner, a monument; thence 653 feet northward to the NW corner, a monument; thence 1,313 feet eastward to the point of beginning.

This claim is marked by five substantial posts; the location monument and one at each corner. All monuments are appropriately labeled 1 1/2" x 1 1/2" wood posts extending 4 feet above the ground.

The original location notice and earlier amended location notice(s), if any, are recorded in the Official Records of Yavapai County, Arizona, and filed with the Bureau of Land Management Arizona State Office, as follows:

Claim Name	Date	YC Recorder Book / Page	BLM AMC #
SMITHS WELL 3	2/24/01	B3813 P549	AMC 355393

This amended location is made for the purposes of adjusting the boundaries of said claim and correcting any defects which may exist in the original location or the record thereof, hereby waiving no rights acquired under and by virtue of said original location.

The undersigned claims the ground as described above and set forth on the attached map of Section 1, Township 13 North, Range 5 East, Gila and Salt River Base and Meridian, Arizona.

Located and posted on the ground this 2nd day of April, 2015.


Locator

Phoenix Cement Company (Owner)

Brian Langford

(Agent)

RECEIVED
M AZ STATE OFFICE



AMC 355393

MAP OF AMENDED PLACER CLAIM LOCATION

Verde Mining District Yavapai County, Arizona

Smiths Well 3

LOCATOR - PHOENIX CEMENT COMPANY

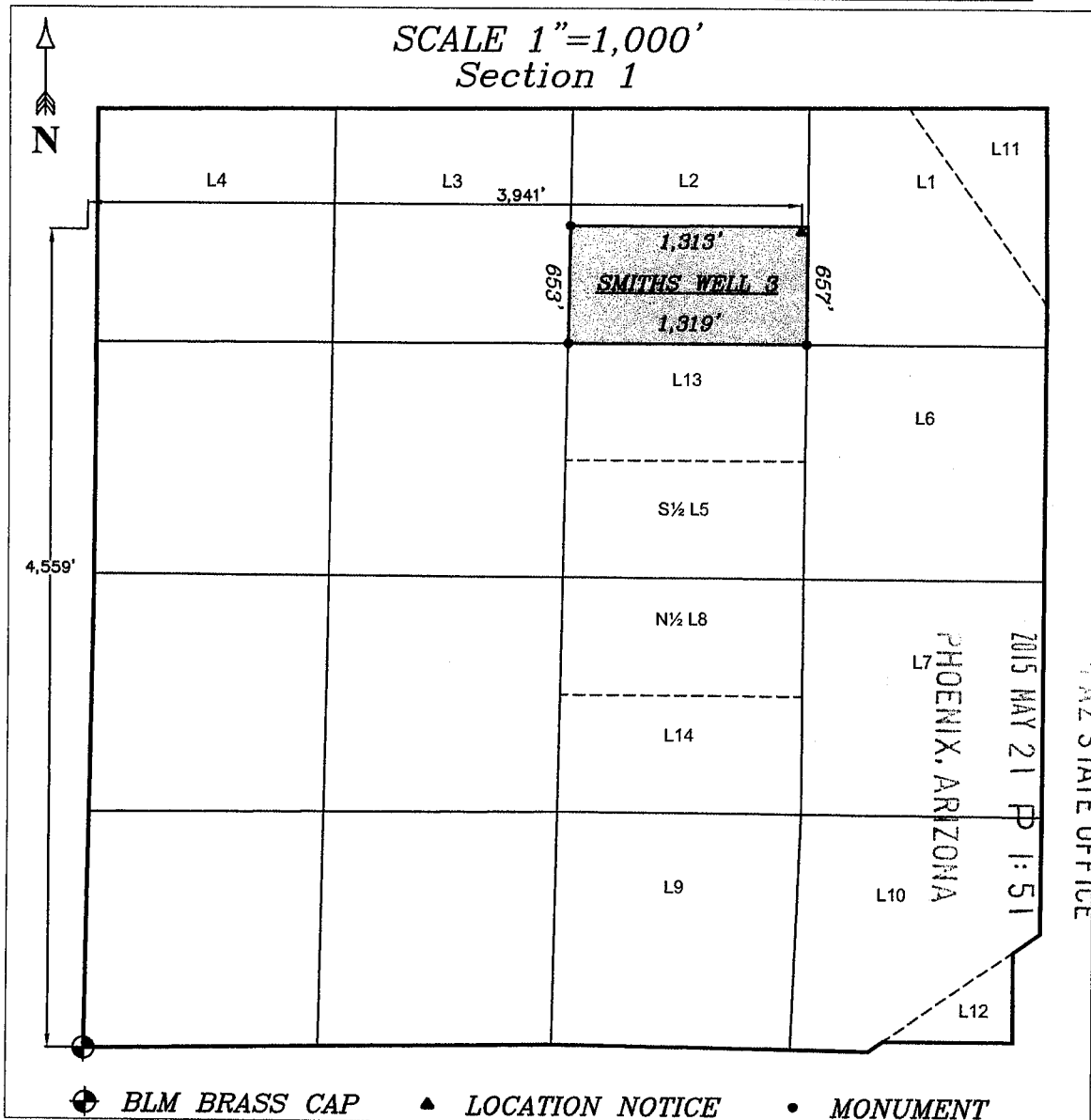
Agent

[Signature]

South ½ of Lot 2 of Section 1,

Township 13 North, Range 5 East, G&SR B&M, Arizona.

Original Location Date 2/24/2001 Amendment Date 4/2/15



This amended location monument and notice is located 4,559 feet north and 3,941 feet east of a BLM brass cap being the Southwest corner of Section 1. The claim runs from this location monument 50 feet northeast to the NE corner, a monument, the point of beginning; thence 657 feet southward to the SE corner, a monument; thence 1,319 feet westward to the SW corner, a monument; thence 653 feet northward to the NW corner, a monument; thence 1,313 feet eastward to the point of beginning. All monuments are appropriately labeled 1 ½" x 1 ½" wood posts extending 4 feet above the ground.

AMC 355393

RECEIVED
P.L.M. AZ STATE OFFICE

Section Location

2001 MAY 11 P 12:12
Section 1, T13N, R5E
Gila and Salt River Base and Meridian, Yavapai County, Arizona
PHOENIX, ARIZONA

				x			



LOCATION NOTICE FOR PLACER MINING CLAIM

NOTICE IS HEREBY GIVEN that the Smiths Well #3 placer mining claim has been located by Roger R. Smith Jr., a citizen of the United States of America, whose current mailing address is 3000 West Cement Plant Road, Clarkdale, AZ 86324.

The general course of this claim is east to west. It is situated in Yavapai County, Arizona.

This claim is approximately 20 acres and runs from the location monument on which this notice is posted as follows:

Beginning at the NE corner at which this location notice is posted, thence
Westward 1313 Feet to a monument
Southward 653 Feet to a monument
Eastward 1319 Feet to a monument
Northward 657 Feet to the point of beginning

This claim is marked by four monuments consisting of a 2"x2"x4' wooden post at each corner of the claim.

The location monument on which this notice is posted is situated within Section 1, Township 13N, Range 5E, Gila Salt River Base and Meridian, Arizona. This claim encompasses portions of the following quarter section (s), section (s), Township (s) and Range (s): south one half of the northwest one quarter of the northeast one quarter of section 1, Township 13N, Range 5E, Gila Salt River Base and Meridian, Arizona.

DATED AND POSTED on the ground this 24 day of February, 2001.

Located by Roger R. Smith Jr., 3000 West Cement Plant Road, Clarkdale, AZ 86324

James D. Wells James D. Wells Agent

—▶ = location of found brass cap section corners

AMB 355393

When Recorded, MAIL TO:

Jim Wells
Phoenix Cement Co
3000 W. Cement Plant Rd
Clarkdale AZ 86324

FEE
\$5
✓
\$4
✓
\$5
✓
\$1
10
\$8

134 BK 3813 PG 549
Yavapai County
Patsy Jenney-Colon, Recorder
02/26/2001 12:44P PAGE 1 OF 2
JIM WELLS
RECORDING FEE 5.00
SURCHARGE 4.00
POSTAGE 1.00

Notice of Mining Claim

RECEIVED
PLATE OFFICE

2001 MAY 11 P 12:12

PHOENIX, ARIZONA

ANC 355393

When Recorded, Mail to:



Brian Langford
Phoenix Cement Company
P.O. Box 428
Clarkdale, AZ 86324

Amended Notice of Mining Location – Placer Claim

Notice is hereby given that **Phoenix Cement Company**, a Division of the Salt River Pima Maricopa Indian Community, a Federally-recognized Indian tribe, doing business as Salt River Materials Group, with mailing address P.O. Box 428, Clarkdale, AZ 86324, by its undersigned agent, makes this amended location of the **SMITHS WELL 4** placer claim located in the Camp Verde Mining District, Yavapai County, Arizona. This claim was originally staked on the 24th day of February, 2001 by Roger R. Smith Jr. and conveyed to Phoenix Cement Company by Quitclaim Deed dated 9/3/2014 and recorded in the Yavapai County Recorder's Office Instrument 2014-0040876.

This claim consists of approximately 20.0 acres, more or less, and is more particularly described as consisting of a portion of Lot 1 and Lot 11 of Section 1, T. 13 N, R. 5 E, Gila and Salt River Base and Meridian, Arizona.

The general course of this claim is from East to West. The length of this claim is 1,319 feet on the north line and 1,320 feet on the south line. The width of this claim is 660 feet on the east end line and 657 feet on the west end line. This amended location monument is located 35 feet west of the east end line and 1,271 feet east of the west end line.

This amended location monument and notice is located 4,559 feet north and 5,261 feet east of a BLM brass cap being the Southwest corner of Section 1. The claim runs from this location monument 50 feet northeast to the NE corner, a monument, the point of beginning; thence 660 feet southward to the SE corner, a monument; thence 1,320 feet westward to the SW corner, a monument; thence 657 feet northward to the NW corner, a monument; thence 1,319 feet eastward to the point of beginning.

This claim is marked by five substantial posts; the location monument and one at each corner. All monuments are appropriately labeled 1 1/2" x 1 1/2" wood posts extending 4 feet above the ground.

The original location notice and earlier amended location notice(s), if any, are recorded in the Official Records of Yavapai County, Arizona, and filed with the Bureau of Land Management Arizona State Office, as follows:

Claim Name	Date	YC Recorder Book / Page	BLM AMC #
SMITHS WELL 4	2/24/01	B3813 P550	AMC 355394

This amended location is made for the purposes of adjusting the boundaries of said claim and correcting any defects which may exist in the original location or the record thereof, hereby waiving no rights acquired under and by virtue of said original location.

The undersigned claims the ground as described above and set forth on the attached map of Section 1, Township 13 North, Range 5 East, Gila and Salt River Base and Meridian, Arizona.

Located and posted on the ground this 2nd day of April, 2015.

Locator

Phoenix Cement Company (Owner) Brian Langford (Agent)

RECEIVED
AZ STATE OFFICE



AMC 355394

MAP OF AMENDED PLACER CLAIM LOCATION

Verde Mining District Yavapai County, Arizona

Smiths Well 4

LOCATOR - PHOENIX CEMENT COMPANY

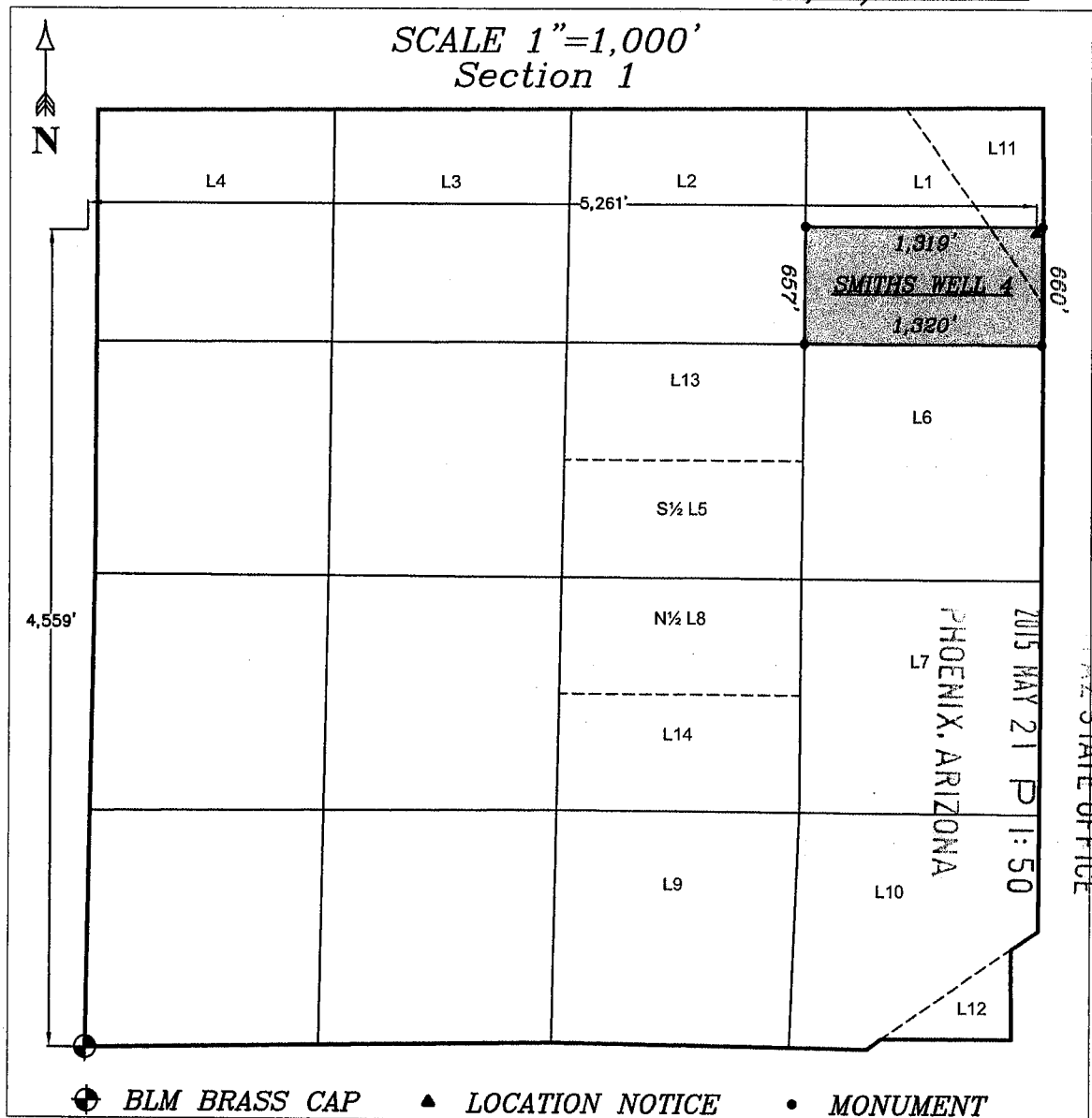
Agent

[Signature]

Portion of Lot 1 and Lot 11 Section 1,

Township 13 North, Range 5 East, G&SR B&M, Arizona.

Original Location Date 2/24/2001 Amendment Date 4/2/15



RECEIVED
AZ STATE OFFICE

JUL 5 MAY 21 P 1:50
PHOENIX, ARIZONA

AMC 355394

This amended location monument and notice is located 4,559 feet north and 5,261 feet east of a BLM brass cap being the Southwest corner of Section 1. The claim runs from this location monument 50 feet northeast to the NE corner, a monument, the point of beginning; thence 660 feet southward to the SE corner, a monument; thence 1,320 feet westward to the SW corner, a monument; thence 657 feet northward to the NW corner, a monument; thence 1,319 feet eastward to the point of beginning. All monuments are appropriately labeled 1 1/2" x 1 1/2" wood posts extending 4 feet above the ground.

RECEIVED
CLARK STATE OFFICE

Section Location

2001 MAY 11 P 12:12

Section 1, T13N, R5E
Gila and Salt River Base and Meridian, Yavapai County, Arizona

PHOENIX, ARIZONA

				x



LOCATION NOTICE FOR PLACER MINING CLAIM

NOTICE IS HEREBY GIVEN that the Smiths Well #4 placer mining claim has been located by Roger R. Smith Jr., a citizen of the United States of America, whose current mailing address is 3000 West Cement Plant Road, Clarkdale, AZ 86324.

The general course of this claim is east to west. It is situated in Yavapai County, Arizona.

This claim is approximately 20 acres and runs from the location monument on which this notice is posted as follows:

Beginning at the NE corner at which this location notice is posted, thence
Westward 1330 Feet to a monument
Southward 657 Feet to a monument
Eastward 1330 Feet to a monument
Northward 662 Feet to the point of beginning

This claim is marked by four monuments consisting of a 2"x2"x4' wooden post at each corner of the claim.

The location monument on which this notice is posted is situated within Section 1, Township 13N, Range 5E, Gila Salt River Base and Meridian, Arizona. This claim encompasses portions of the following quarter section (s), section (s), Township (s) and Range (s): south one half of the northeast one quarter of the northeast one quarter of section 1, Township 13N, Range 5E, Gila Salt River Base and Meridian, Arizona.

DATED AND POSTED on the ground this 24 day of February, 2001.

Located by Roger R. Smith Jr., 3000 West Cement Plant Road, Clarkdale, AZ 86324

James D. Wells  Agent

→ = location of found brass cap section corners

4685394

When Recorded, MAIL TO:

Jim Wells
Phoenix Cement Co
3000 W. Cement Plant Rd
Clarkdale AZ 86324

FEE
\$5
\$4
\$5
\$1
10
\$8

135 BK 3813 PG 550
Pavapai County
Patsy Jenney-Colon, Recorder
02/26/2001 12:44P PAGE 1 OF 2
JIM WELLS
RECORDING FEE 5.00
SURCHARGE 4.00
POSTAGE 1.00

Notice of Mining Claim

RECEIVED
COUNTY CLERK'S OFFICE

2001 MAY 11 P 12:12

PHOENIX, ARIZONA

ANC 355394

When Recorded, Mail to:

Brian Langford
Phoenix Cement Company
P.O. Box 428
Clarkdale, AZ 86324

Amended Notice of Mining Location – Placer Claim

Notice is hereby given that **Phoenix Cement Company**, a Division of the Salt River Pima Maricopa Indian Community, a Federally-recognized Indian tribe, doing business as Salt River Materials Group, with mailing address P.O. Box 428, Clarkdale, AZ 86324, by its undersigned agent, makes this amended location of the **SMITHS WELL 5** placer claim located in the Camp Verde Mining District, Yavapai County, Arizona. This claim was originally staked on the 24th day of February, 2001 by Roger R. Smith Jr. and conveyed to Phoenix Cement Company by Quitclaim Deed dated 9/3/2014 and recorded in the Yavapai County Recorder's Office Instrument 2014-0040876.

This claim consists of approximately 19.8 acres, more or less, and is more particularly described as consisting of a portion of Lot 6 of Section 1, T. 13 N, R. 5 E, Gila and Salt River Base and Meridian, Arizona.

The general course of this claim is from North to South. The length of this claim is 1,307 feet. The width of this claim is 660 feet. This amended location monument is located 35 feet south of the north end line and 1,271 feet north of the south end line.

This amended location monument and notice is located 3,899 feet north and 5,256 feet east of a BLM brass cap being the southwest corner of Section 1. The claim runs from this location monument 50 feet northeast to the NE corner, a monument the point of beginning; thence 1,307 feet southward to the SE corner, a monument; thence 660 feet westward to the SW corner, a monument; thence 1,307 feet northward to the NW corner, a monument; thence 660 feet eastward to the point of beginning.

This claim is marked by five substantial posts; the location monument and one at each corner. All monuments are appropriately labeled 1 1/2" x 1 1/2" wood posts extending 4 feet above the ground.

The original location notice and earlier amended location notice(s), if any, are recorded in the Official Records of Yavapai County, Arizona, and filed with the Bureau of Land Management Arizona State office, as follows:

Claim Name	Date	YC Recorder Book / Page	BLM AMC #
SMITHS WELL 5	2/24/01	B3813 P551	AMC 355395


This amended location is made for the purposes of adjusting the boundaries of said claim and correcting any defects which may exist in the original location or the record thereof, hereby waiving no rights acquired under and by virtue of said original location.

The undersigned claims the ground as described above and set forth on the attached map of Section 1, Township 13 North, Range 5 East, Gila and Salt River Base and Meridian, Arizona.

Located and posted on the ground this 2nd day of April, 2015.

Locator PHOENIX, ARIZONA
Phoenix Cement Company (Owner) Brian Langford (Agent)

RECEIVED
AZ STATE OFFICE



AMC 355395

MAP OF AMENDED PLACER CLAIM LOCATION

Verde Mining District Yavapai County, Arizona

Smiths Well 5

LOCATOR - PHOENIX CEMENT COMPANY

Agent

[Signature]

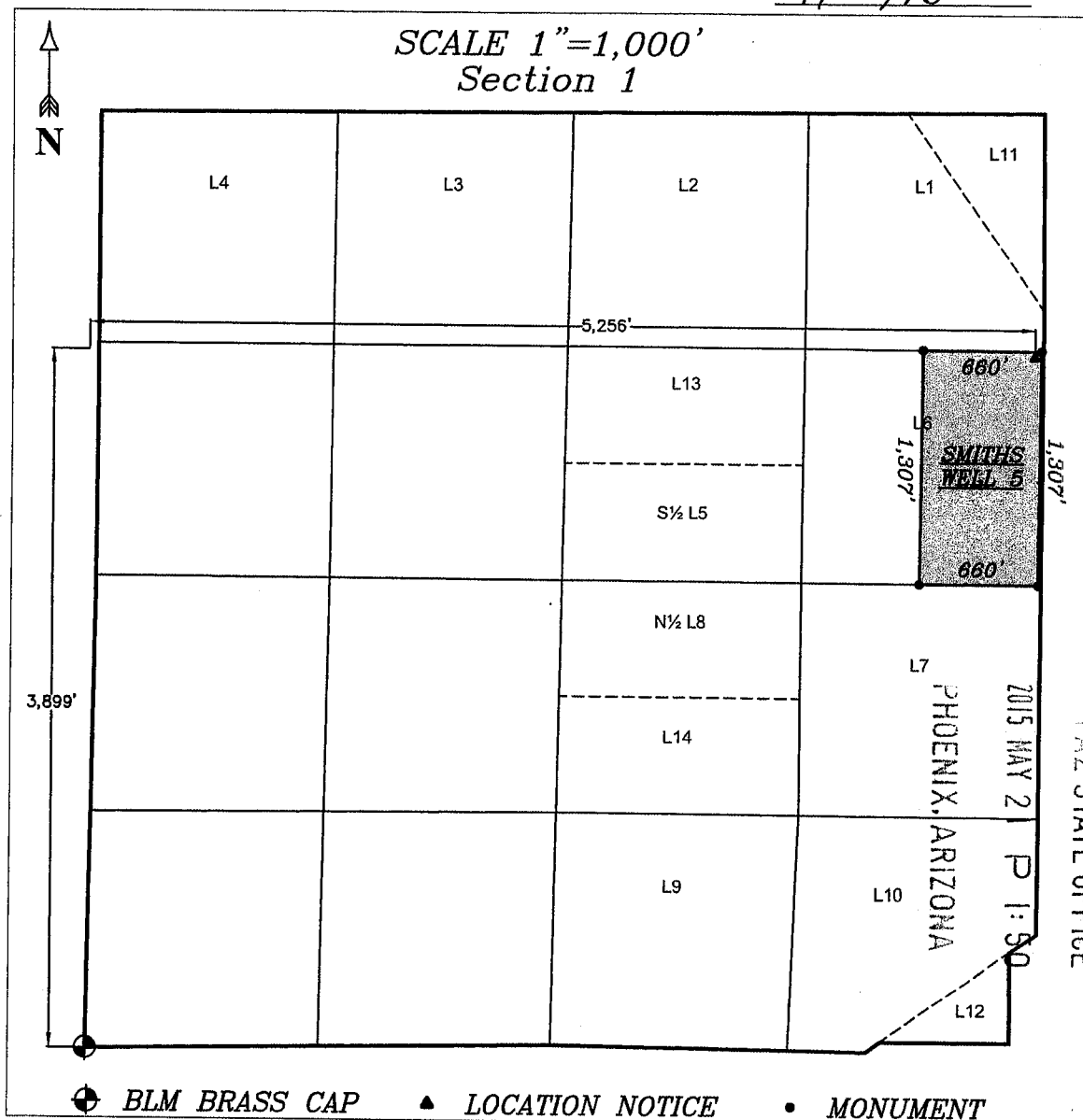
Portion of Lot 6 of Section 1,

Township 13 North, Range 5 East, G&SR B&M, Arizona.

Original Location Date 2/24/2001

Amendment Date

4/2/15



This amended location monument and notice is located 3,899 feet north and 5,256 feet east of a BLM brass cap being the southwest corner of Section 1. The claim runs from this location monument 50 feet northeast to the NE corner, a monument the point of beginning; thence 1,307 feet southward to the SE corner, a monument; thence 660 feet westward to the SW corner, a monument; thence 1,307 feet northward to the NW corner, a monument; thence 660 feet eastward to the point of beginning. All monuments are appropriately labeled 1 1/2" x 1 1/2" wood posts extending 4 feet above the ground.

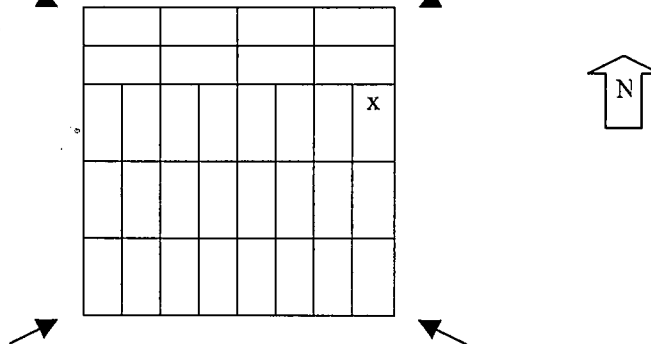
RECEIVED
B.L.M. AZ STATE OFFICE

Section Location

2001 MAY 11 P 12:13

Section 1, T13N, R5E
Gila and Salt River Base and Meridian, Yavapai County, Arizona

PHOENIX, ARIZONA



LOCATION NOTICE FOR PLACER MINING CLAIM

NOTICE IS HEREBY GIVEN that the Smiths Well #5 placer mining claim has been located by Roger R. Smith Jr., a citizen of the United States of America, whose current mailing address is 3000 West Cement Plant Road, Clarkdale, AZ 86324.

The general course of this claim is north to south. It is situated in Yavapai County, Arizona.

This claim is approximately 20 acres and runs from the location monument on which this notice is posted as follows:

Beginning at the NE corner at which this location notice is posted, thence
Westward 667 Feet to a monument
Southward 1307 Feet to a monument
Eastward 668 Feet to a monument
Northward 1307 Feet to the point of beginning


This claim is marked by four monuments consisting of a 2"x2"x4' wooden post at each corner of the claim.

The location monument on which this notice is posted is situated within Section 1, Township 13N, Range 5E, Gila Salt River Base and Meridian, Arizona. This claim encompasses portions of the following quarter section (s), section (s), Township (s) and Range (s): east one half of the southeast one quarter of the northeast one quarter of section 1, Township 13N, Range 5E, Gila Salt River Base and Meridian, Arizona.

DATED AND POSTED on the ground this 24 day of February, 2001.

Located by Roger R. Smith Jr., 3000 West Cement Plant Road, Clarkdale, AZ 86324

James D. Wells

gent

→ = location of found brass cap section corners

AMC 355305

When Recorded, MAIL TO:

Jim Wells
Phoenix Cement Co
3000 W. Cement Plant Rd
Clarkdale AZ 86324

FEE
\$5
\$4
\$5
\$1
10
\$8

136 BK 3813 PG 551
Yavapai County
Patsy Jenney-Colon, Recorder
02/26/2001 12:44P PAGE 1 OF 2
JIM WELLS
RECORDING FEE 5.00
SURCHARGE 4.00
POSTAGE 1.00

Notice of Mining Claim

RECEIVED
COUNTY CLERK'S OFFICE

2001 MAY 11 P 12:12

PHOENIX, ARIZONA

2001 MAY 11 P 12:12

When Recorded, Mail to:



Brian Langford
Phoenix Cement Company
P.O. Box 428
Clarkdale, AZ 86324

Amended Notice of Mining Location – Placer Claim – Placer Claim

Notice is hereby given that **Phoenix Cement Company**, a Division of the Salt River Pima Maricopa Indian Community, a Federally-recognized Indian tribe, doing business as Salt River Materials Group, with mailing address P.O. Box 428, Clarkdale, AZ 86324, by its undersigned agent, makes this amended location of the **SMITHS WELL 6** placer claim located in the Camp Verde Mining District, Yavapai County, Arizona. This claim was originally staked on the 24th day of February, 2001 by Roger R. Smith Jr. and conveyed to Phoenix Cement Company by Quitclaim Deed dated 9/3/2014 and recorded in the Yavapai County Recorder's Office Instrument 2014-0040876.

This claim consists of approximately 20.0 acres, more or less, and is more particularly described as consisting of a portion of Lot 7 and Lot 14 of Section 1, T. 13 N, R. 5 E, Gila and Salt River Base and Meridian, Arizona.

The general course of this claim is from East to West. The length of this claim is 1,320 feet. The width of this claim is 652 feet on the east end line and 650 feet on the west end line. This amended location monument is located 31 feet west of the east end line and 1,289 feet east of the west end line.

This amended location monument and notice is located 1,941 feet north and 5,223 feet east of a BLM brass cap being the Southwest corner of Section 1. The claim runs from this location monument 50 feet northeast to the NE corner, a monument, the point of beginning; thence 652 feet southward to the SE corner, a monument; thence 1,320 feet westward to the SW corner, a monument; thence 650 feet northward to the NW corner, a monument; thence 1,320 feet eastward to the point of beginning.

This claim is marked by five substantial posts; the location monument and one at each corner. All monuments are appropriately labeled 1 1/2" x 1 1/2" wood posts extending 4 feet above the ground.

The original location notice and earlier amended location notice(s), if any, are recorded in the Official Records of Yavapai County, Arizona, and filed with the Bureau of Land Management Arizona State Office, as follows:

Claim Name	Date	YC Recorder Book / Page	BLM AMC #
SMITHS WELL 6	2/24/01	B3813 P552	AMC 355396

This amended location is made for the purposes of adjusting the boundaries of said claim and correcting any defects which may exist in the original location or the record thereof, hereby waiving no rights acquired under and by virtue of said original location.

The undersigned claims the ground as described above and set forth on the attached map of Section 1, Township 13 North, Range 5 East, Gila and Salt River Base and Meridian, Arizona.

Located and posted on the ground this 6th day of April, 2015.

Locator
Phoenix Cement Company (Owner) Brian Langford (Agent)

RECEIVED
MAY 21 2015
AZ STATE OFFICE

ENTERED
JUL 20 2015
BY: RE

AMC 355396

MAP OF AMENDED PLACER CLAIM LOCATION

Verde Mining District Yavapai County, Arizona

Smiths Well 6

LOCATOR - PHOENIX CEMENT COMPANY

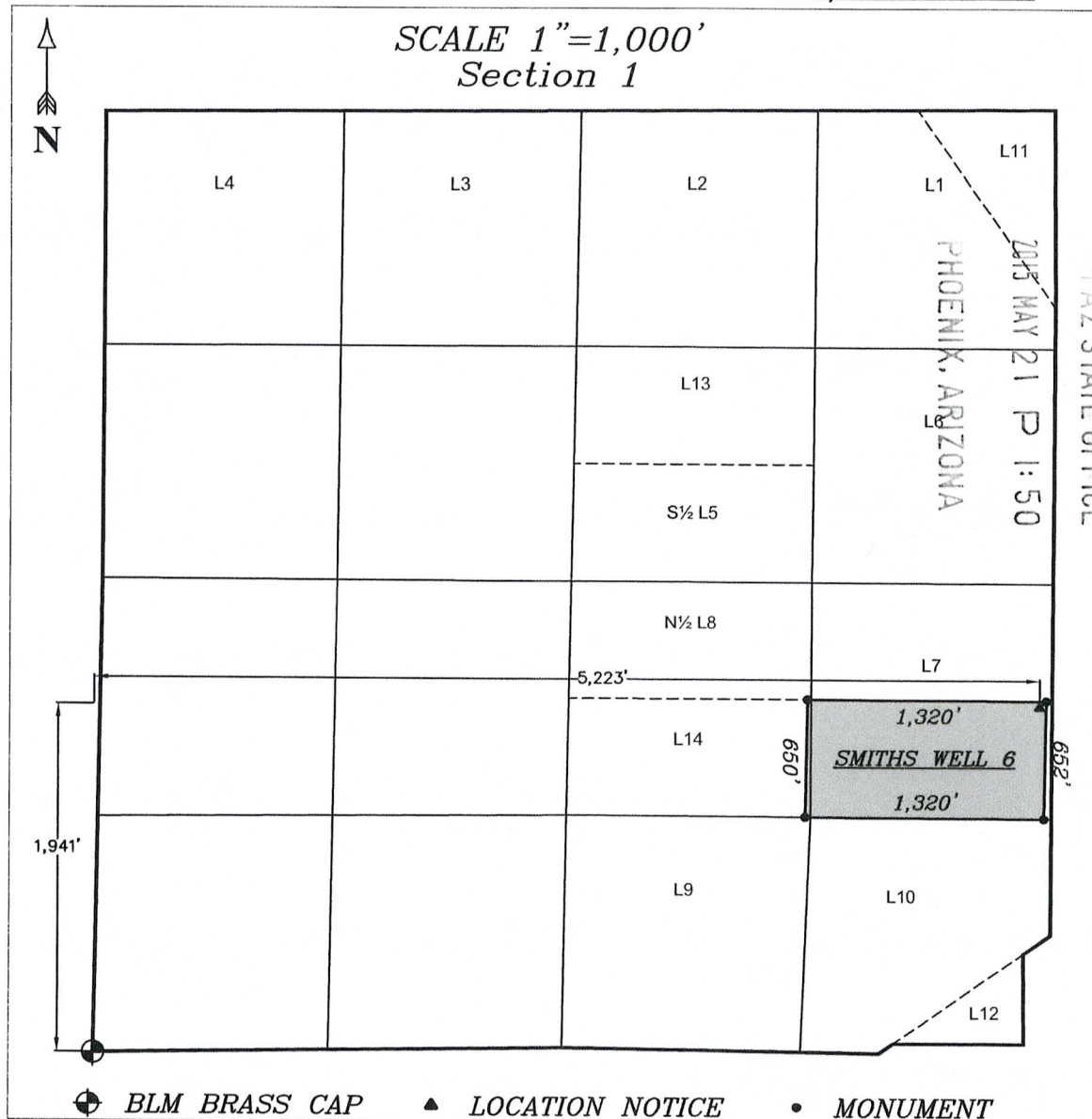
Agent B. Smith

Portion of Lot 7 and Lot 14 of Section 1,

Township 13 North, Range 5 East, G&SR B&M, Arizona.

Original Location Date 2/24/2001

Amendment Date 4/6/15



This amended location monument and notice is located 1,941 feet north and 5,223 feet east of a BLM brass cap being the Southwest corner of Section 1. The claim runs from this location monument 50 feet northeast to the NE corner, a monument, the point of beginning; thence 652 feet southward to the SE corner, a monument; thence 1,320 feet westward to the SW corner, a monument; thence 650 feet northward to the NW corner, a monument; thence 1,320 feet eastward to the point of beginning. All monuments are appropriately labeled 1 1/2" x 1 1/2" wood posts extending 4 feet above the ground.

AMC 355396

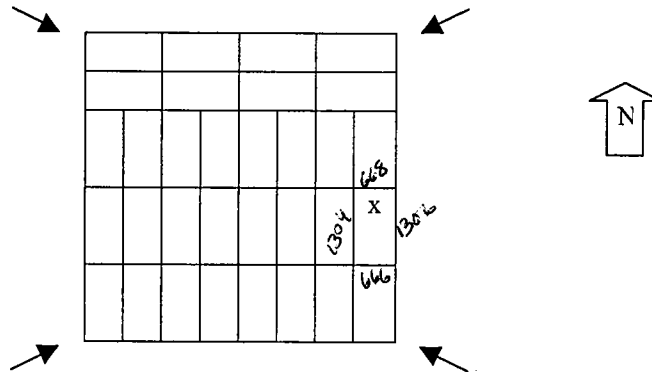
RECEIVED
B.L.M. AZ STATE OFFICE

Section Location

2001 MAY 11 P. 12: 13

Section 1, T13N, R5E
Gila and Salt River Base and Meridian, Yavapai County, Arizona

PHOENIX, ARIZONA



LOCATION NOTICE FOR PLACER MINING CLAIM

NOTICE IS HEREBY GIVEN that the Smiths Well #6 placer mining claim has been located by Roger R. Smith Jr., a citizen of the United States of America, whose current mailing address is 3000 West Cement Plant Road, Clarkdale, AZ 86324.

The general course of this claim is north to south. It is situated in Yavapai County, Arizona.

This claim is approximately 20 acres and runs from the location monument on which this notice is posted as follows:


Beginning at the NE corner at which this location notice is posted, thence
Westward 668 Feet to a monument
Southward 1304 Feet to a monument
Eastward 666 Feet to a monument
Northward 1306 Feet to the point of beginning

This claim is marked by four monuments consisting of a 2"x2"x4' wooden post at each corner of the claim.

The location monument on which this notice is posted is situated within Section 1, Township 13N, Range 5E, Gila Salt River Base and Meridian, Arizona. This claim encompasses portions of the following quarter section (s), section (s), Township (s) and Range (s): east one half of the northeast one quarter of the southeast one quarter of section 1, Township 13N, Range 5E, Gila Salt River Base and Meridian, Arizona.

DATED AND POSTED on the ground this 24 day of February, 2001.

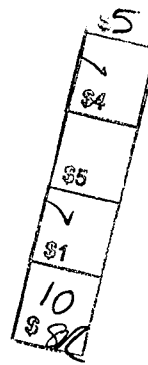
Located by Roger R. Smith Jr., 3000 West Cement Plant Road, Clarkdale, AZ 86324

James D. Wells  Agent

→ = location of found brass cap section corners

When Recorded, MAIL TO:

Jim Wells
Phoenix Cement Co
3000 W. Cement Plant Rd
Clarkdale AZ 86324



37 BK 3813 PG 552
Yavapai County
Patsy Jenney-Colon, Recorder
02/26/2001 12:44P PAGE 1 OF 2
JIM WELLS
RECORDING FEE 5.00
SURCHARGE 4.00
POSTAGE 1.00

Notice of Mining Claim

RECEIVED
CLERK OF SUPERIOR COURT

2001 MAY 11 P 12:13

PHOENIX, ARIZONA

When Recorded, Mail to:

Brian Langford
Phoenix Cement Company
P.O. Box 428
Clarkdale, AZ 86324

Amended Notice of Mining Location – Placer Claim

Notice is hereby given that **Phoenix Cement Company**, a Division of the Salt River Pima Maricopa Indian Community, a Federally-recognized Indian tribe, doing business as Salt River Materials Group, with mailing address P.O. Box 428, Clarkdale, AZ 86324, by its undersigned agent, makes this amended location of the **SMITHS WELL 7** placer claim located in the Camp Verde Mining District, Yavapai County, Arizona. This claim was originally staked on the 24th day of February, 2001 by Roger R. Smith Jr. and conveyed to Phoenix Cement Company by Quitclaim Deed dated 9/3/2014 and recorded in the Yavapai County Recorder's Office Instrument 2014-0040876.

This claim consists of approximately 17.0 acres, more or less, and is more particularly described as consisting of a portion of Lot 10 and Lot 12 of Section 1 and a portion of Lot 5 of Section 12, T. 13 N, R. 5 E, Gila and Salt River Base and Meridian, Arizona.

The general course of this claim is from North to South. The length of this claim is 1,318 feet on the west line and 1,320 feet on the east line. The width of this claim is 546 feet on the north end line and 574 feet on the south end line. This amended location monument is located 35 feet south of the north end line and 1,284 feet north of the south end line.

This amended location monument and notice is located 1,290 feet north and 5,097 feet east of a BLM brass cap being the southwest corner of Section 1. The claim runs from this location monument 50 feet northeast to the NE corner, a monument, the point of beginning; thence 1,320 feet southward to the SE corner, a monument; thence 574 feet westward to the SW corner, a monument; thence 1,318 feet northward to the NW corner, a monument; thence 546 feet eastward to the point of beginning.

This claim is marked by five substantial posts; the location monument and one at each corner. All monuments are appropriately labeled 1 1/2" x 1 1/2" wood posts extending 4 feet above the ground.

The original location notice and earlier amended location notice(s), if any, are recorded in the Official Records of Yavapai County, Arizona, and filed with the Bureau of Land Management Arizona State office, as follows:

Claim Name	Date	YC Recorder Book / Page	BLM AMC #
SMITHS WELL 7	2/24/01	B3813 P553	AMC 355397

This amended location is made for the purposes of adjusting the boundaries of said claim and correcting any defects which may exist in the original location or the record thereof, hereby waiving no rights acquired under and by virtue of said original location.

The undersigned claims the ground as described above and set forth on the attached map of Section 1 and Section 12, Township 13 North, Range 5 East, Gila and Salt River Base and Meridian, Arizona.


Located and posted on the ground this 7 day of April, 2015.

Locator

Phoenix Cement Company (Owner)

Brian Langford

(Agent)



As AC398
b/c new
ground taken
in

MAP OF AMENDED PLACER CLAIM LOCATION

Verde Mining District Yavapai County, Arizona

Smiths Well 7

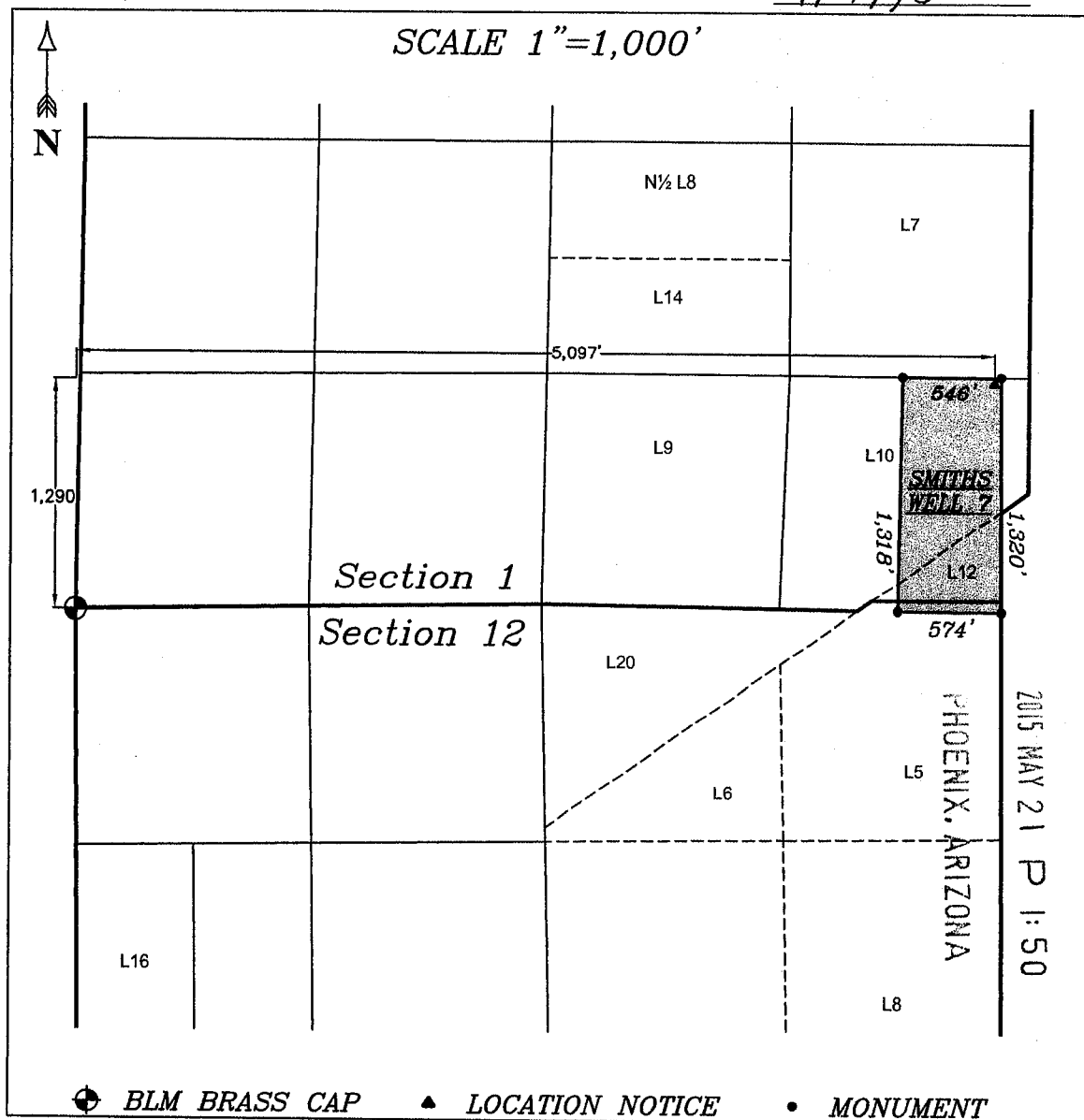
LOCATOR - PHOENIX CEMENT COMPANY

Agent B. Smith

Portion of Lot 10 and Lot 12 of Section 1, and a portion of Lot 5 of

Section 12, Township 13 North, Range 5 East, G&SR B&M, Arizona.

Original Location Date 2/24/2001 Amendment Date 4/7/15



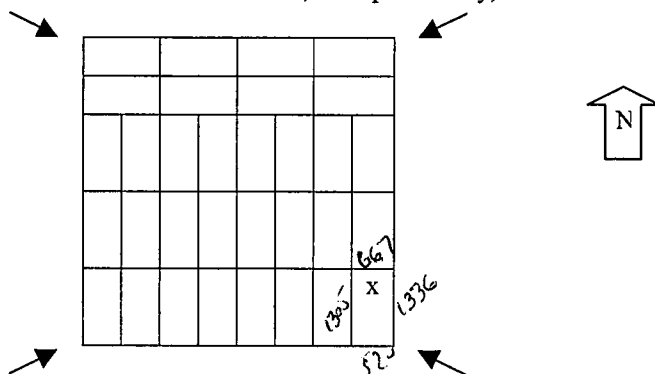
This amended location monument and notice is located 1,290 feet north and 5,097 feet east of a BLM brass cap being the southwest corner of Section 1. The claim runs from this location monument 50 feet northeast to the NE corner, a monument, the point of beginning; thence 1,320 feet southward to the SE corner, a monument; thence 574 feet westward to the SW corner, a monument; thence 1,318 feet northward to the NW corner, a monument; thence 546 feet eastward to the point of beginning. All monuments are appropriately labeled 1 1/2" x 1 1/2" wood posts extending 4 feet above the ground.

RECEIVED
D.L.M. AZ STATE OFFICE

Section Location

2001 MAY 11 P 12:13 Section 1, T13N, R5E
Gila and Salt River Base and Meridian, Yavapai County, Arizona

PHOENIX, ARIZONA



LOCATION NOTICE FOR PLACER MINING CLAIM

NOTICE IS HEREBY GIVEN that the Smiths Well #7 placer mining claim has been located by Roger R. Smith Jr., a citizen of the United States of America, whose current mailing address is 3000 West Cement Plant Road, Clarkdale, AZ 86324.

The general course of this claim is north to south. It is situated in Yavapai County, Arizona.

This claim is approximately 17 acres and runs from the location monument on which this notice is posted as follows:

Beginning at the NE corner at which this location notice is posted, thence
Westward 667 Feet to a monument
Southward 1305 Feet to a monument
Eastward 520 Feet to a monument
Northward 506 Feet to a found brass correction corner
Northeastward 180 Feet to found stone correction corner
Northward 650 Feet to the point of beginning

This claim is marked by monuments consisting of a 2"x2"x4' wooden post at each change in direction of the claim.

The location monument on which this notice is posted is situated within Section 1, Township 13N, Range 5E, Gila Salt River Base and Meridian, Arizona. This claim encompasses portions of the following quarter section (s), section (s), Township (s) and Range (s): east one half of the southeast one quarter of the southeast one quarter of section 1, Township 13N, Range 5E, Gila Salt River Base and Meridian, Arizona.

DATED AND POSTED on the ground this 24 day of February, 2001.

Located by Roger R. Smith Jr., 3000 West Cement Plant Road, Clarkdale, AZ 86324

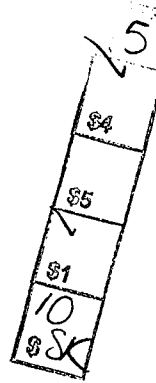
James D. Wells James D. Wells Agent

→ = location of found brass cap section corners

4116 3 25 2001

When Recorded, MAIL TO:

Jim Wells
Phoenix Cement Co
3000 W. Cement Plant Rd
Clarkdale AZ 86324



38 BK 3813 PG 553
Yavapai County
Patsy Jenney-Colon, Recorder
02/26/2001 12:44P PAGE 1 OF 2
JIM WELLS
RECORDING FEE 5.00
SURCHARGE 4.00
POSTAGE 1.00

Notice of Mining Claim

RECEIVED
COUNTY CLERK'S OFFICE

2001 MAY 11 P 12:13

PHOENIX, ARIZONA

AMB 357107

When Recorded, Mail to:

Brian Langford
Phoenix Cement Company
P.O. Box 428
Clarkdale, AZ 86324

Amended Notice of Mining Location – Placer Claim

Notice is hereby given that **Phoenix Cement Company**, a Division of the Salt River Pima Maricopa Indian Community, a Federally-recognized Indian tribe, doing business as Salt River Materials Group, with mailing address P.O. Box 428, Clarkdale, AZ 86324, by its undersigned agent, makes this amended location of the **SMITHS WELL 8** placer claim located in the Camp Verde Mining District, Yavapai County, Arizona. This claim was originally staked on the 24th day of February, 2001 by Roger R. Smith Jr. and conveyed to Phoenix Cement Company by Quitclaim Deed dated 9/3/2014 and recorded in the Yavapai County Recorder's Office Instrument 2014-0040876.

This claim consists of approximately 19.6 acres, more or less, and is more particularly described as consisting of a portion of Lot 6 and Lot 20 of Section 12, T. 13 N, R. 5 E, Gila and Salt River Base and Meridian, Arizona.

The general course of this claim is from North to South. The length of this claim is 1,304 feet on the west line and 1,287 feet on the east line. The width of this claim is 660 feet. This amended location monument is located 36 feet south of the north end line and 1,252 feet north of the south end line.

This amended location monument and notice is located 16 feet south and 3,868 feet east of a BLM brass cap being the northwest corner of Section 12. The claim runs from this location monument 50 feet northeast to the NE corner, a monument, the point of beginning; thence 1,287 feet southward to the SE corner, a monument; thence 660 feet westward to the SW corner, a monument; thence 1,304 feet northward to the NW corner, a monument; thence 660 feet eastward to the point of beginning.

This claim is marked by five substantial posts; the location monument and one at each corner. All monuments are appropriately labeled 1 1/2" x 1 1/2" wood posts extending 4 feet above the ground.

The original location notice and earlier amended location notice(s), if any, are recorded in the Official Records of Yavapai County, Arizona, and filed with the Bureau of Land Management Arizona State office, as follows:

Claim Name	Date	YC Recorder Book / Page	BLM AMC #
SMITHS WELL 8	2/24/01	B3813 P554	AMC 355398

This amended location is made for the purposes of adjusting the boundaries of said claim and correcting any defects which may exist in the original location or the record thereof, hereby waiving no rights acquired under and by virtue of said original location.

The undersigned claims the ground as described above and set forth on the attached map of Section 12, Township 13 North, Range 5 East, Gila and Salt River Base and Meridian, Arizona.


Located and posted on the ground this 8th day of April, 2015.

Locator

Phoenix Cement Company (Owner)

Brian Langford

(Agent)



AMC 355398

MAP OF AMENDED PLACER CLAIM LOCATION

Verde Mining District Yavapai County, Arizona

Smiths Well 8

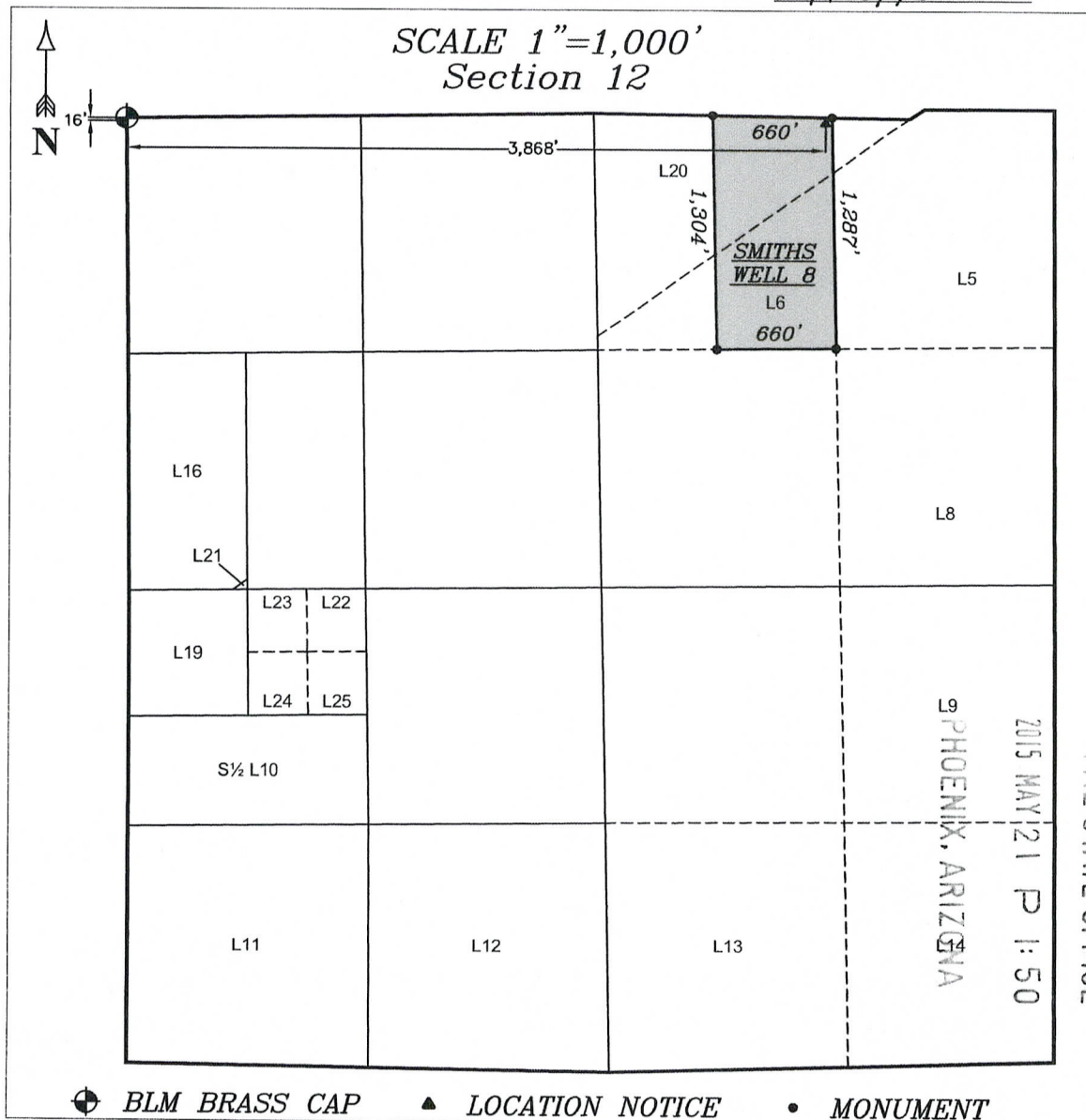
LOCATOR - PHOENIX CEMENT COMPANY

Agent

Portion of Lot 6 and Lot 20 of Section 12,

Township 13 North, Range 5 East, G&SR B&M, Arizona.

Original Location Date 2/24/2001 Amendment Date 4/8/15



RECEIVED
AZ STATE OFFICE

2015 MAY 21 P 1:50
PHOENIX, ARIZONA

This amended location monument and notice is located 16 feet south and 3,868 feet east of a BLM brass cap being the northwest corner of Section 12. The claim runs from this location monument 50 feet northeast to the NE corner, a monument, the point of beginning; thence 1,287 feet southward to the SE corner, a monument; thence 660 feet westward to the SW corner, a monument; thence 1,304 feet northward to the NW corner, a monument; thence 660 feet eastward to the point of beginning. All monuments are appropriately labeled 1 1/2" x 1 1/2" wood posts extending 4 feet above the ground.

AMC 355398

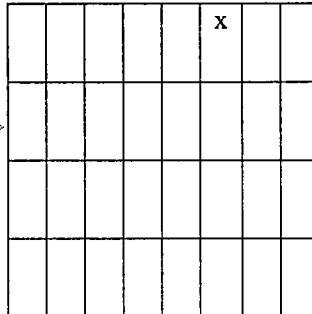
RECEIVED
P.L.M. AZ STATE OFFICE

Section Location

2001 MAY 11 P 12: 13

Section 12, T13N, R5E
Gila and Salt River Base and Meridian, Yavapai County, Arizona

PY. ENV. ARIZONA



LOCATION NOTICE FOR PLACER MINING CLAIM

NOTICE IS HEREBY GIVEN that the Smiths Well #8 placer mining claim has been located by Roger R. Smith Jr., a citizen of the United States of America, whose current mailing address is 3000 West Cement Plant Road, Clarkdale, AZ 86324.

The general course of this claim is north to south. It is situated in Yavapai County, Arizona.

This claim is approximately 20 acres and runs from the location monument on which this notice is posted as follows:

Beginning at the NE corner at which this location notice is posted, thence
Westward 684 Feet to a monument
Southward 1304 Feet to a monument
Eastward 672 Feet to a monument
Northward 1288 Feet to the point of beginning

This claim is marked by four monuments consisting of a 2"x2"x4' wooden post at each corner of the claim.

The location monument on which this notice is posted is situated within Section 12, Township 13N, Range 5E, Gila Salt River Base and Meridian, Arizona. This claim encompasses portions of the following quarter section (s), section (s), Township (s) and Range (s): east one half of the northwest one quarter of the northeast one quarter of section 12, Township 13N, Range 5E, Gila Salt River Base and Meridian, Arizona.

DATED AND POSTED on the ground this 24 day of February, 2001.

Located by Roger R. Smith Jr., 3000 West Cement Plant Road, Clarkdale, AZ 86324

James D. Wells

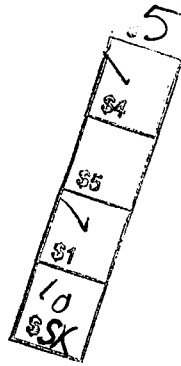
James D. Wells
Agent

→ = location of found section corners

FILED
FEB 24 2001
CLARKDALE, ARIZONA

When Recorded, MAIL TO:

Jim Wells
Phoenix Cement Co
3000 W. Cement Plant Rd
Clarkdale AZ 86324



39 BK 3813 PG 554
Yavapai County
Patsy Jenney-Colon, Recorder
02/26/2001 12:44P PAGE 1 OF 2
JIM WELLS
RECORDING FEE 5.00
SURCHARGE 4.00
POSTAGE 1.00

Notice of Mining Claim

RECEIVED
COUNTY CLERK'S OFFICE
2001 MAY 11 P 12:13
PHOENIX, ARIZONA

AND 3450398

When Recorded, Mail to:



Brian Langford
Phoenix Cement Company
P.O. Box 428
Clarkdale, AZ 86324

Amended Notice of Mining Location – Placer Claim

Notice is hereby given that **Phoenix Cement Company**, a Division of the Salt River Pima Maricopa Indian Community, a Federally-recognized Indian tribe, doing business as Salt River Materials Group, with mailing address P.O. Box 428, Clarkdale, AZ 86324, by its undersigned agent, makes this amended location of the **SMITHS WELL 9** placer claim located in the Camp Verde Mining District, Yavapai County, Arizona. This claim was originally staked on the 24th day of February, 2001 by Roger R. Smith Jr. and conveyed to Phoenix Cement Company by Quitclaim Deed dated 9/3/2014 and recorded in the Yavapai County Recorder's Office Instrument 2014-0040876.

This claim consists of approximately 19.4 acres, more or less, and is more particularly described as consisting of a portion of Lot 5 and Lot 20 of Section 12, T. 13 N, R. 5 E, Gila and Salt River Base and Meridian, Arizona.

The general course of this claim is from North to South. The length of this claim is 1,287 feet on the west line and 1,271 feet on the east line. The width of this claim is 660 feet. This amended location monument is located 36 feet south of the north end line and 1,236 feet north of the south end line.

This amended location monument and notice is located 25 feet south and 4,528 feet east of a BLM brass cap being the northwest corner of Section 12. The claim runs from this location monument 50 feet northeast to the NE corner, a monument, the point of beginning; thence 1,271 feet southward to the SE corner, a monument; thence 660 feet westward to the SW corner, a monument; thence 1,287 feet northward to the NW corner, a monument; thence 660 feet eastward to the point of beginning.

This claim is marked by five substantial posts; the location monument and one at each corner. All monuments are appropriately labeled 1 1/2" x 1 1/2" wood posts extending 4 feet above the ground.

The original location notice and earlier amended location notice(s), if any, are recorded in the Official Records of Yavapai County, Arizona, and filed with the Bureau of Land Management Arizona State office, as follows:

Claim Name	Date	YC Recorder Book / Page	BLM AMC #
SMITHS WELL 9	2/24/01	B3813 P555	AMC 355399

This amended location is made for the purposes of adjusting the boundaries of said claim and correcting any defects which may exist in the original location or the record thereof, hereby waiving no rights acquired under and by virtue of said original location.

The undersigned claims the ground as described above and set forth on the attached map of Section 12, Township 13 North, Range 5 East, Gila and Salt River Base and Meridian, Arizona.


Located and posted on the ground this 7th day of April, 2015.

Locator

Phoenix Cement Company (Owner)

Brian Langford

(Agent)



AMC 355399

MAP OF AMENDED PLACER CLAIM LOCATION

Verde Mining District Yavapai County, Arizona

Smiths Well 9

LOCATOR - PHOENIX CEMENT COMPANY

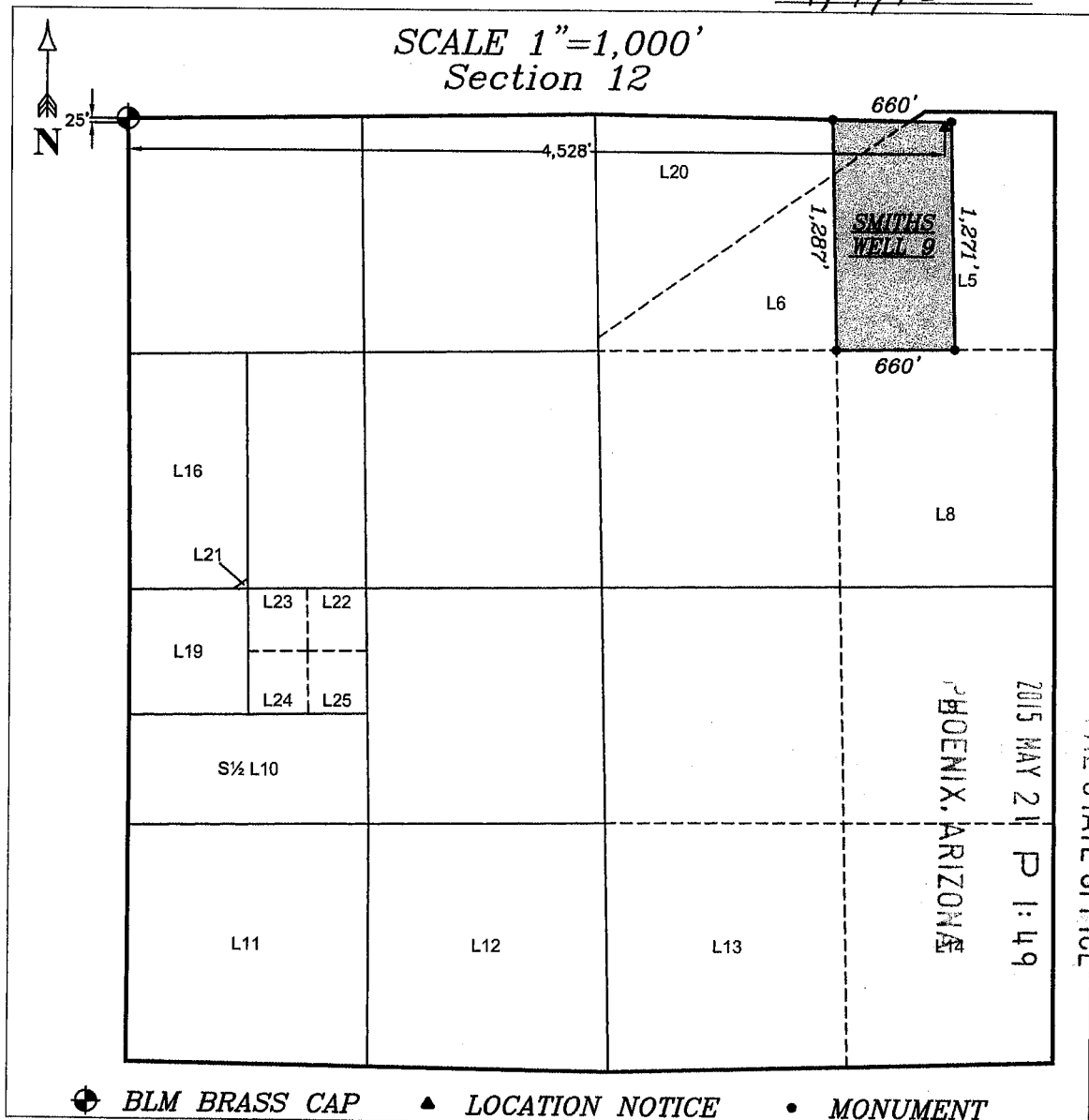
Agent B. J. Smith

Portion of Lot 5 and Lot 20 of Section 12,

Township 13 North, Range 5 East, G&SR B&M, Arizona.

Original Location Date 2/24/2001

Amendment Date 4/7/15



This amended location monument and notice is located 25 feet south and 4,528 feet east of a BLM brass cap being the northwest corner of Section 12. The claim runs from this location monument 50 feet northeast to the NE corner, a monument, the point of beginning; thence 1,271 feet southward to the SE corner, a monument; thence 660 feet westward to the SW corner, a monument; thence 1,287 feet northward to the NW corner, a monument; thence 660 feet eastward to the point of beginning. All monuments are appropriately labeled 1 1/2" x 1 1/2" wood posts extending 4 feet above the ground.

RECEIVED
AZ STATE OFFICE

Amc 325399

RECEIVED
D.L.M. AZ STATE OFFICE


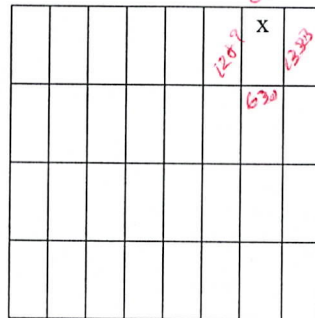
Section Location

2001 MAY 11 P 12:13

Section 12, T13N, R5E

Gila and Salt River Base and Meridian, Yavapai County, Arizona

PHOENIX, ARIZONA



LOCATION NOTICE FOR PLACER MINING CLAIM

NOTICE IS HEREBY GIVEN that the Smiths Well #9 placer mining claim has been located by Roger R. Smith Jr., a citizen of the United States of America, whose current mailing address is 3000 West Cement Plant Road, Clarkdale, AZ 86324.

The general course of this claim is north to south. It is situated in Yavapai County, Arizona.

This claim is approximately 20 acres and runs from the location monument on which this notice is posted as follows:

Beginning at the NE corner at which this location notice is posted, thence
Westward 199 Feet to a monument
Southwestward 97 Feet to a monument
Westward 386 Feet to a monument
Southward 1289 Feet to a monument
Eastward 630 Feet to a monument
Northward 1333 Feet to the point of beginning

This claim is marked by monuments consisting of a 2"x2"x4' wooden post at each change of direction of the claim.

The location monument on which this notice is posted is situated within Section 12, Township 13N, Range 5E, Gila Salt River Base and Meridian, Arizona. This claim encompasses portions of the following quarter section (s), section (s), Township (s) and Range (s): west one half of the northeast one quarter of the northeast one quarter of section 12, Township 13N, Range 5E, Gila Salt River Base and Meridian, Arizona.

DATED AND POSTED on the ground this 24 day of February, 2001.

Located by Roger R. Smith Jr., 3000 West Cement Plant Road, Clarkdale, AZ 86324

James D. Wells

gent

→ = location of found section corners

三
二
一
二
三
四

When Recorded, MAIL TO:

Jim Wells
Phoenix Cement Co
3000 W. Cement Plant Rd
Clarkdale AZ 86324

FEE
\$5
\$4
\$5
\$1
10
\$2

7000 BK 3813 PG 555
Maricopa County
Patsy Jenney-Colon, Recorder
02/26/2001 12:44P PAGE 1 OF 2
JIM WELLS
RECORDING FEE 5.00
SURCHARGE 4.00
POSTAGE 1.00

Notice of Mining Claim

RECEIVED
MARICOPA COUNTY OFFICE

2001 MAY 11 P 12:13

PHOENIX, ARIZONA

AKC 3577999

When Recorded, Mail to:

Brian Langford
Phoenix Cement Company
P.O. Box 428
Clarkdale, AZ 86324

Amended Notice of Mining Location – Placer Claim

Notice is hereby given that **Phoenix Cement Company**, a Division of the Salt River Pima Maricopa Indian Community, a Federally-recognized Indian tribe, doing business as Salt River Materials Group, with mailing address P.O. Box 428, Clarkdale, AZ 86324, by its undersigned agent, makes this amended location of the **SMITHS WELL 10** placer claim located in the Camp Verde Mining District, Yavapai County, Arizona. This claim was originally staked on the 24th day of February, 2001 by Roger R. Smith Jr. and conveyed to Phoenix Cement Company by Quitclaim Deed dated 9/3/2014 and recorded in the Yavapai County Recorder's Office Instrument 2014-0040876.

This claim consists of approximately 16.4 acres, more or less, and is more particularly described as consisting of a portion of Lot 5 of Section 12, T. 13 N, R. 5 E, Gila and Salt River Base and Meridian, Arizona.

The general course of this claim is from North to South. The length of this claim is 1,271 feet on the west line and 1,260 feet on the east line. The width of this claim is 574 feet on the north end line and 552 feet on the south end line. This amended location monument is located 36 feet south of the north end line and 1,225 feet north of the south end line.

This amended location monument and notice is located 30 feet south and 5,102 feet east of a BLM brass cap being the northwest corner of Section 12. The claim runs from this location monument 50 feet northeast to the NE corner, a monument, the point of beginning; thence 1,260 feet southward to the SE corner, a monument; thence 552 feet westward to the SW corner, a monument; thence 1,271 feet northward to the NW corner, a monument; thence 574 feet eastward to the point of beginning.

This claim is marked by five substantial posts; the location monument and one at each corner. All monuments are appropriately labeled 1 1/2" x 1 1/2" wood posts extending 4 feet above the ground.

The original location notice and earlier amended location notice(s), if any, are recorded in the Official Records of Yavapai County, Arizona, and filed with the Bureau of Land Management Arizona State office, as follows:

Claim Name	Date	YC Recorder Book / Page	BLM AMC #
SMITHS WELL 10	2/24/01	B3813 P556	AMC 355400

This amended location is made for the purposes of adjusting the boundaries of said claim and correcting any defects which may exist in the original location or the record thereof, hereby waiving no rights acquired under and by virtue of said original location.

The undersigned claims the ground as described above and set forth on the attached map of Section 12, Township 13 North, Range 5 East, Gila and Salt River Base and Meridian, Arizona.

Located and posted on the ground this 7th day of April, 2015.

Locator

Phoenix Cement Company (Owner)

Brian Langford

(Agent)



AMC 355400

MAP OF AMENDED PLACER CLAIM LOCATION

Verde Mining District Yavapai County, Arizona

Smiths Well 10

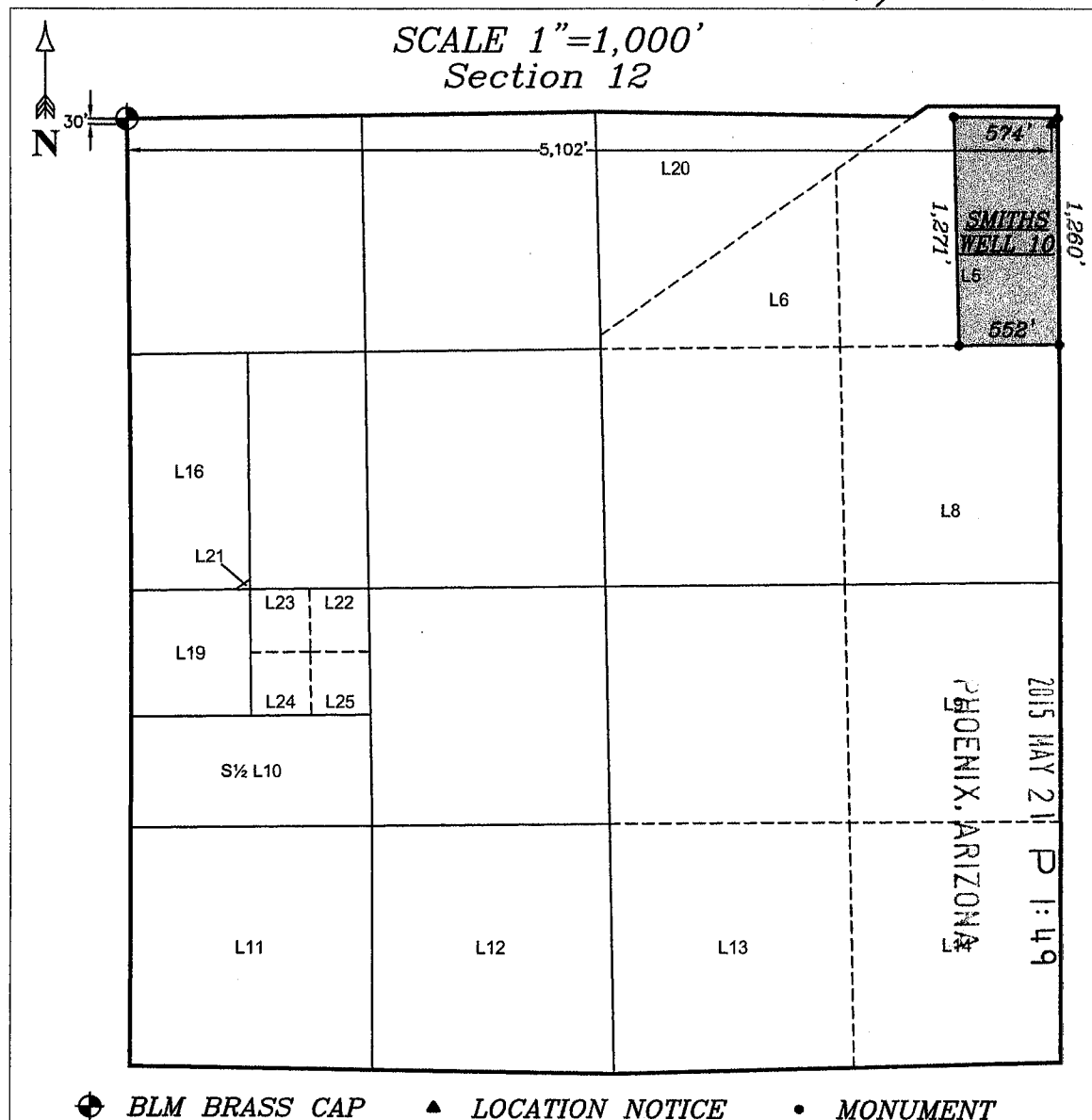
LOCATOR - PHOENIX CEMENT COMPANY

Agent *B. Smith*

Portion of Lot 5 of Section 12,

Township 13 North, Range 5 East, G&SR B&M, Arizona.

Original Location Date 2/24/2001 Amendment Date 4/7/15



This amended location monument and notice is located 30 feet south and 5,102 feet east of a BLM brass cap being the northwest corner of Section 12. The claim runs from this location monument 50 feet northeast to the NE corner, a monument, the point of beginning; thence 1,260 feet southward to the SE corner, a monument; thence 552 feet westward to the SW corner, a monument; thence 1,271 feet northward to the NW corner, a monument; thence 574 feet eastward to the point of beginning. All monuments are appropriately labeled 1 1/2" x 1 1/2" wood posts extending 4 feet above the ground.

RECEIVED
MAY 21 10 11 AM
AZ STATE OFFICE

AMC 355400

RECEIVED
B.L.M. STATE OFFICE

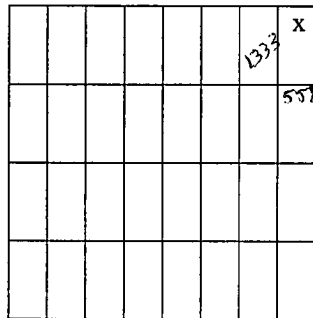
Section Location

2001 MAY 11 P 2:14

Section 12, T13N, R5E

Gila and Salt River Base and Meridian, Yavapai County, Arizona

PHOENIX, ARIZONA



LOCATION NOTICE FOR PLACER MINING CLAIM

NOTICE IS HEREBY GIVEN that the Smiths Well #10 placer mining claim has been located by Roger R. Smith Jr., a citizen of the United States of America, whose current mailing address is 3000 West Cement Plant Road, Clarkdale, AZ 86324.

The general course of this claim is north to south. It is situated in Yavapai County, Arizona.

This claim is approximately 16 acres and runs from the location monument on which this notice is posted as follows:

Beginning at the NE corner at which this location notice is posted, thence
Westward 720 Feet to a monument
Southward 1333 Feet to a monument
Eastward 558 Feet to a monument
Northward 1325 Feet to the point of beginning

This claim is marked by four monuments consisting of a 2"x2"x4' wooden post at each corner of the claim.

The location monument on which this notice is posted is situated within Section 12, Township 13N, Range 5E, Gila Salt River Base and Meridian, Arizona. This claim encompasses portions of the following quarter section (s), section (s), Township (s) and Range (s): east one half of the northeast one quarter of the northeast one quarter of section 12, Township 13N, Range 5E, Gila Salt River Base and Meridian, Arizona.

DATED AND POSTED on the ground this 24 day of February, 2001.

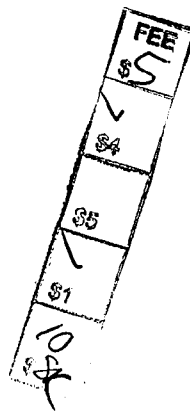
Located by Roger R. Smith Jr., 3000 West Cement Plant Road, Clarkdale, AZ 86324

James D. Wells  Agent

→ = location of found section corners

When Recorded. MAIL TO:

Jim Wells
Phoenix Cement Co
3000 W. Cement Plant Rd
Clarkdale AZ 86324



77-41 BK 3813 PG 556
Maricopa County
Patsy Jenney-Colon, Recorder
02/26/2001 12:44P PAGE 1 OF 2
JIM WELLS
RECORDING FEE 5.00
SURCHARGE 4.00
POSTAGE 1.00

Notice of Mining Claim

RECEIVED
MARICOPA COUNTY OFFICE

2001 MAY 11 P 12:14

PHOENIX, ARIZONA

004115600

When Recorded, Mail to:

Brian Langford
Phoenix Cement Company
P.O. Box 428
Clarkdale, AZ 86324



Amended Notice of Mining Location – Placer Claim

Notice is hereby given that **Phoenix Cement Company**, a Division of the Salt River Pima Maricopa Indian Community, a Federally-recognized Indian tribe, doing business as Salt River Materials Group, with mailing address P.O. Box 428, Clarkdale, AZ 86324, by its undersigned agent, makes this amended location of the **SMITHS WELL 13** placer claim located in the Camp Verde Mining District, Yavapai County, Arizona. This claim was originally staked on the 24th day of February, 2001 by Roger R. Smith Jr. and conveyed to Phoenix Cement Company by Quitclaim Deed dated 9/3/2014 and recorded in the Yavapai County Recorder's Office Instrument 2014-0040876.

This claim consists of approximately 20.0 acres, more or less, and is more particularly described as consisting of the east half of the southwest quarter of the northeast quarter of Section 12, T. 13 N, R. 5 E, Gila and Salt River Base and Meridian, Arizona.

The general course of this claim is from North to South. The length of this claim is 1,320 feet. The width of this claim is 660 feet. This amended location monument is located 34 feet south of the north end line and 1,286 feet north of the south end line.

This amended location monument and notice is located 1,303 feet south and 3,894 feet east of a BLM brass cap being the northwest corner of Section 12. The claim runs from this location monument 50 feet northeast to the NE corner, a monument, the point of beginning; thence 1,320 feet southward to the SE corner, a monument; thence 660 feet westward to the SW corner, a monument; thence 1,320 feet northward to the NW corner, a monument; thence 660 feet eastward to the point of beginning.

This claim is marked by five substantial posts; the location monument and one at each corner. All monuments are appropriately labeled 1 1/2" x 1 1/2" wood posts extending 4 feet above the ground.

The original location notice and earlier amended location notice(s), if any, are recorded in the Official Records of Yavapai County, Arizona, and filed with the Bureau of Land Management Arizona State office, as follows:

Claim Name	Date	YC Recorder Book / Page	BLM AMC #
SMITHS WELL 13	2/24/01	B3813 P557	AMC 355401

This amended location is made for the purposes of adjusting the boundaries of said claim and correcting any defects which may exist in the original location or the record thereof, hereby waiving no rights acquired under and by virtue of said original location.

The undersigned claims the ground as described above and set forth on the attached map of Section 12, Township 13 North, Range 5 East, Gila and Salt River Base and Meridian, Arizona.

Located and posted on the ground this 8th day of April, 2015.

Locator
Phoenix Cement Company (Owner) Brian Langford (Agent)

RECEIVED
MAY 21 2015
AZ STATE OFFICE



AMC 355401

MAP OF AMENDED PLACER CLAIM LOCATION

Verde Mining District Yavapai County, Arizona

Smiths Well 13

LOCATOR - PHOENIX CEMENT COMPANY

Agent

[Signature]

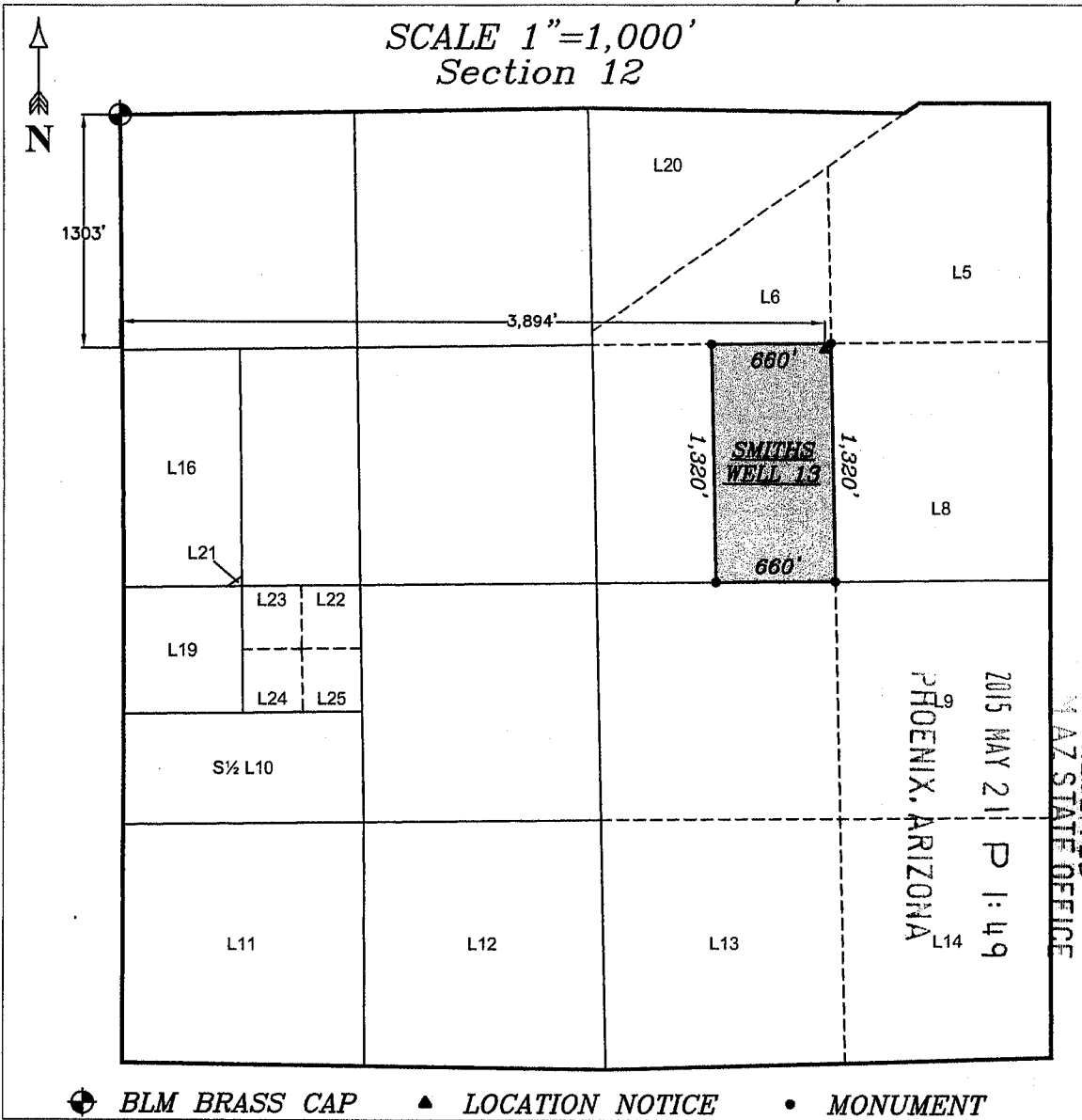
East 1/2 of the Southwest 1/4 of the Northeast 1/4 of Section 12,

Township 13 North, Range 5 East, G&SR B&M, Arizona.

Original Location Date 2/24/2001

Amendment Date

4/8/15



AN6355401

This amended location monument and notice is located 1,303 feet south and 3,894 feet east of a BLM brass cap being the northwest corner of Section 12. The claim runs from this location monument 50 feet northeast to the NE corner, a monument, the point of beginning; thence 1,320 feet southward to the SE corner, a monument; thence 660 feet westward to the SW corner, a monument; thence 1,320 feet northward to the NW corner, a monument; thence 660 feet eastward to the point of beginning. All monuments are appropriately labeled 1 1/2" x 1 1/2" wood posts extending 4 feet above the ground.

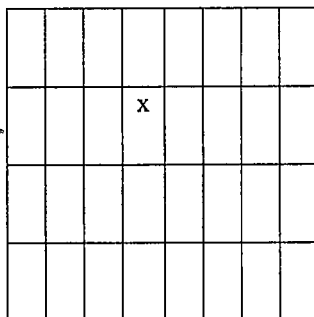
RECEIVED
B.L.M. AZ STATE OFFICE

Section Location

2001 MAY 11 P 12: 14

Section 12, T13N, R5E
Gila and Salt River Base and Meridian, Yavapai County, Arizona

PIN 211X, ARIZONA



LOCATION NOTICE FOR PLACER MINING CLAIM

NOTICE IS HEREBY GIVEN that the Smiths Well #11 placer mining claim has been located by Roger R. Smith Jr., a citizen of the United States of America, whose current mailing address is 3000 West Cement Plant Road, Clarkdale, AZ 86324.

The general course of this claim is north to south. It is situated in Yavapai County, Arizona.

This claim is approximately 20 acres and runs from the location monument on which this notice is posted as follows:

Beginning at the NE corner at which this location notice is posted, thence
Westward 650 Feet to a monument
Southward 1319 Feet to a monument
Eastward 654 Feet to a monument
Northward 1320 Feet to the point of beginning


410
- 1 0 2
- 6 -

This claim is marked by four monuments consisting of a 2"x2"x4' wooden post at each corner of the claim.

The location monument on which this notice is posted is situated within Section 12, Township 13N, Range 5E, Gila Salt River Base and Meridian, Arizona. This claim encompasses portions of the following quarter section (s), section (s), Township (s) and Range (s): east one half of the southeast one quarter of the northwest one quarter of section 12, Township 13N, Range 5E, Gila Salt River Base and Meridian, Arizona.

DATED AND POSTED on the ground this 24 day of February, 2001.

Located by Roger R. Smith Jr., 3000 West Cement Plant Road, Clarkdale, AZ 86324

James D. Wells  Agent

→ = location of found section corners

When Recorded, MAIL TO

Jim Wells
Phoenix Cement Co
3000 W. Cement Plant Rd.
Clarkdale AZ 86324

3330187 BK 3815 PG 213
Yavapai County
Patsy Jenney-Colon, Recorder
03/05/2001 08:17A PAGE 1 OF 2
JAMES D WELLS
RECORDING FEE 5.00
SURCHARGE 4.00
POSTAGE 1.00

Notice of Mining Claim

RECEIVED
CLERK OF RECORDS OFFICE

2001 MAY 11 P 12:14

CLERK OF RECORDS OFFICE
CLARK COUNTY, ARIZONA

ARIZONA

When Recorded, Mail to:

Brian Langford
Phoenix Cement Company
P.O. Box 428
Clarkdale, AZ 86324

Amended Notice of Mining Location – Placer Claim

Notice is hereby given that **Phoenix Cement Company**, a Division of the Salt River Pima Maricopa Indian Community, a Federally-recognized Indian tribe, doing business as Salt River Materials Group, with mailing address P.O. Box 428, Clarkdale, AZ 86324, by its undersigned agent, makes this amended location of the **SMITHS WELL 11** placer claim located in the Camp Verde Mining District, Yavapai County, Arizona. This claim was originally staked on the 24th day of February, 2001 by Roger R. Smith Jr. and conveyed to Phoenix Cement Company by Quitclaim Deed dated 9/3/2014 and recorded in the Yavapai County Recorder's Office Instrument 2014-0040876.

This claim consists of approximately 19.7 acres, more or less, and is more particularly described as consisting of the east half of the southeast quarter of the northwest quarter of Section 12, T. 13 N, R. 5 E, Gila and Salt River Base and Meridian, Arizona.

The general course of this claim is from North to South. The length of this claim is 1,319 feet on the west line and 1,320 feet on the east line. The width of this claim is 650 feet on the north end line and 654 feet on the south end line. This amended location monument is located 35 feet south of the north end line and 1,285 feet north of the south end line.

This amended location monument and notice is located 1,317 feet south and 2,574 feet east of a BLM brass cap being the northwest corner of Section 12. The claim runs from this location monument 50 feet northeast to the NE corner, a monument, the point of beginning; thence 1,320 feet southward to the SE corner, a monument; thence 654 feet westward to the SW corner, a monument; thence 1,319 feet northward to the NW corner, a monument; thence 650 feet eastward to the point of beginning.

This claim is marked by five substantial posts; the location monument and one at each corner. All monuments are appropriately labeled 1 1/2" x 1 1/2" wood posts extending 4 feet above the ground.

The original location notice and earlier amended location notice(s), if any, are recorded in the Official Records of Yavapai County, Arizona, and filed with the Bureau of Land Management Arizona State office, as follows:

Claim Name	Date	YC Recorder Book / Page	BLM AMC #
SMITHS WELL 11	2/24/01	B3815 P213	AMC 355402

This amended location is made for the purposes of adjusting the boundaries of said claim and correcting any defects which may exist in the original location or the record thereof, hereby waiving no rights acquired under and by virtue of said original location.

The undersigned claims the ground as described above and set forth on the attached map of Section 12, Township 13 North, Range 5 East, Gila and Salt River Base and Meridian, Arizona.


Located and posted on the ground this 8 day of April, 2015.

Locator

Phoenix Cement Company (Owner)

Brian Langford

(Agent)



As AC388
b/c new
ground tak.

AMC 355402

MAP OF AMENDED PLACER CLAIM LOCATION

Verde Mining District Yavapai County, Arizona

Smiths Well 11

LOCATOR - PHOENIX CEMENT COMPANY

Agent

[Signature]

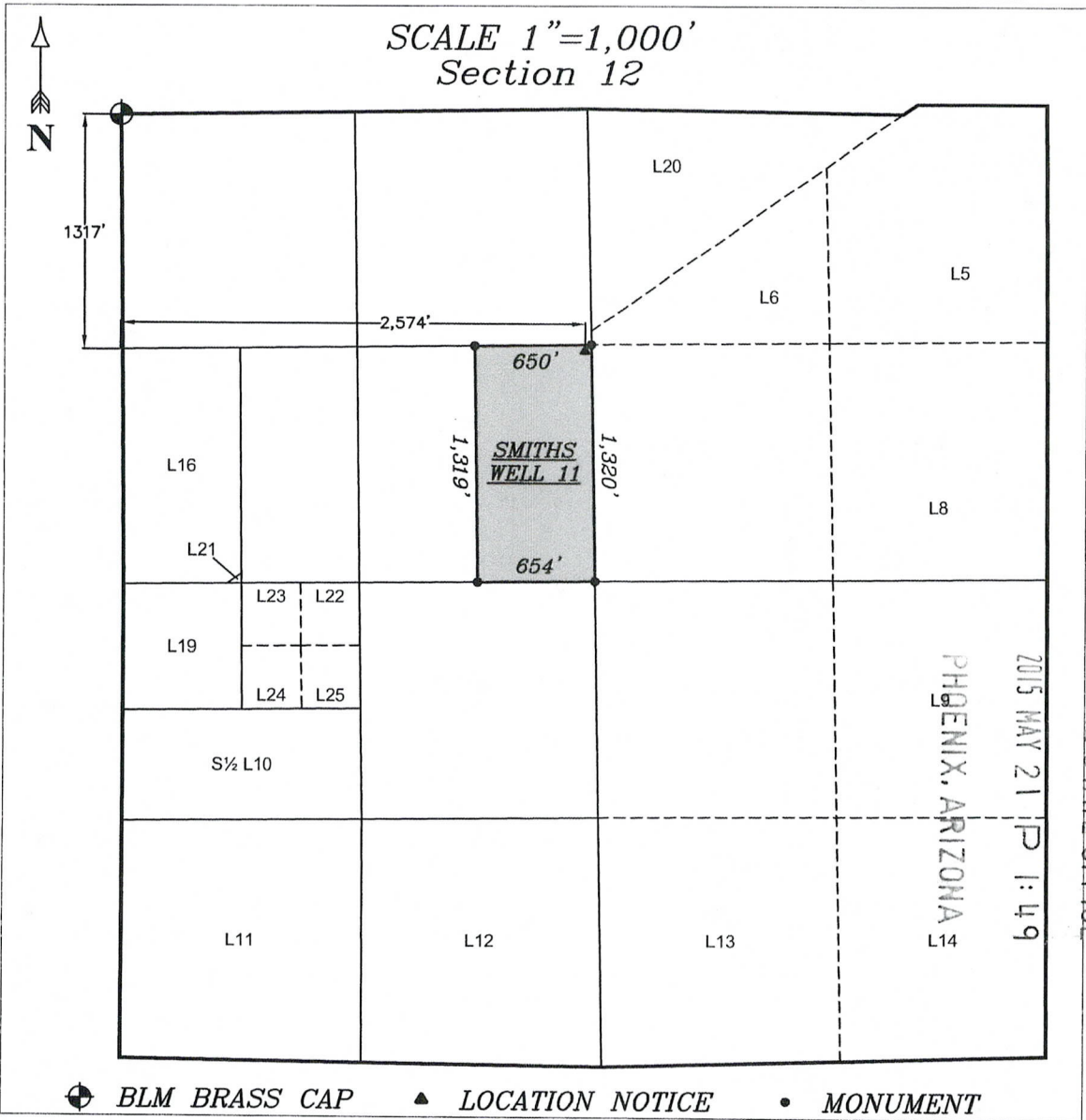
East ½ of the Southeast ¼ of the Northwest ¼ of Section 12,

Township 13 North, Range 5 East, G&SR B&M, Arizona.

Original Location Date 2/24/2001

Amendment Date

4/8/15



This amended location monument and notice is located 1,317 feet south and 2,574 feet east of a BLM brass cap being the northwest corner of Section 12. The claim runs from this location monument 50 feet northeast to the NE corner, a monument, the point of beginning; thence 1,320 feet southward to the SE corner, a monument; thence 654 feet westward to the SW corner, a monument; thence 1,319 feet northward to the NW corner, a monument; thence 650 feet eastward to the point of beginning. All monuments are appropriately labeled 1 ½" x 1 ½" wood posts extending 4 feet above the ground.

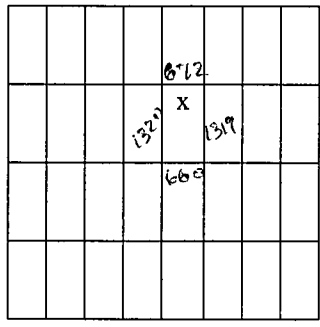
AMC 35540X

RECEIVED
BLM STATE OFFICE

Section Location

Section 12, T13N, R5E
Gila Salt River Base and Meridian, Yavapai County, Arizona

2001 MAY 11
PHOENIX, ARIZONA



LOCATION NOTICE FOR PLACER MINING CLAIM

NOTICE IS HEREBY GIVEN that the Smiths Well #12 placer mining claim has been located by Roger R. Smith Jr., a citizen of the United States of America, whose current mailing address is 3000 West Cement Plant Road, Clarkdale, AZ 86324.

The general course of this claim is north to south. It is situated in Yavapai County, Arizona.

This claim is approximately 20 acres and runs from the location monument on which this notice is posted as follows:


- Beginning at the NE corner at which this location notice is posted, thence
- Westward 672 Feet to a monument
- Southward 1320 Feet to a monument
- Eastward 660 Feet to a monument
- Northward 1319 Feet to the point of beginning

This claim is marked by four monuments consisting of a 2"x2"x4' wooden post at each corner of the claim.

The location monument on which this notice is posted is situated within Section 12, Township 13N, Range 5E, Gila Salt River Base and Meridian, Arizona. This claim encompasses portions of the following quarter section (s), section (s), Township (s) and Range (s): west one half of the southwest one quarter of the northeast one quarter of section 12, Township 13N, Range 5E, Gila Salt River Base and Meridian, Arizona.

DATED AND POSTED on the ground this 24 day of February, 2001.

Located by Roger R. Smith Jr., 3000 West Cement Plant Road, Clarkdale, AZ 86324

James D. Wells  Agent

→ = location of found section corners

FILED
2001 FEB 24
CLARKDALE, AZ

When Recorded, MAIL TO

Jim Wells
Phoenix Cement Co
3000 W. Cement Plant Rd.
Clarkdale AZ 86324

3330188 BK 3815 PG 214
Yavapai County
Patsy Jenney-Colon, Recorder
03/05/2001 08:17A PAGE 1 OF 2
JAMES D WELLS
RECORDING FEE 5.00
SURCHARGE 4.00
POSTAGE 1.00

Notice of Mining Claim

RECEIVED
BLM. AZ STATE OFFICE

2001 MAY 11 P 12:14

PHOENIX, ARIZONA

2001 MAY 11

When Recorded, Mail to:

Brian Langford
Phoenix Cement Company
P.O. Box 428
Clarkdale, AZ 86324



Amended Notice of Mining Location – Placer Claim

Notice is hereby given that **Phoenix Cement Company**, a Division of the Salt River Pima Maricopa Indian Community, a Federally-recognized Indian tribe, doing business as Salt River Materials Group, with mailing address P.O. Box 428, Clarkdale, AZ 86324, by its undersigned agent, makes this amended location of the **SMITHS WELL 12** placer claim located in the Camp Verde Mining District, Yavapai County, Arizona. This claim was originally staked on the 24th day of February, 2001 by Roger R. Smith Jr. and conveyed to Phoenix Cement Company by Quitclaim Deed dated 9/3/2014 and recorded in the Yavapai County Recorder's Office Instrument 2014-0040876.

This claim consists of approximately 20.0 acres, more or less, and is more particularly described as consisting of the west half of the southwest quarter of the northeast quarter of Section 12, T. 13 N, R. 5 E, Gila and Salt River Base and Meridian, Arizona.

The general course of this claim is from North to South. The length of this claim is 1,320 feet. The width of this claim is 660 feet. This amended location monument is located 34 feet south of the north end line and 1,286 feet north of the south end line.

This amended location monument and notice is located 1,310 feet south and 3,234 feet east of a BLM brass cap being the northwest corner of Section 12. The claim runs from this location monument 50 feet northeast to the NE corner, a monument, the point of beginning; thence 1,320 feet southward to the SE corner, a monument; thence 660 feet westward to the SW corner, a monument; thence 1,320 feet northward to the NW corner, a monument; thence 660 feet eastward to the point of beginning.

This claim is marked by five substantial posts; the location monument and one at each corner. All monuments are appropriately labeled 1 1/2" x 1 1/2" wood posts extending 4 feet above the ground.

The original location notice and earlier amended location notice(s), if any, are recorded in the Official Records of Yavapai County, Arizona, and filed with the Bureau of Land Management Arizona State office, as follows:

Claim Name	Date	YC Recorder Book / Page	BLM AMC #
SMITHS WELL 12	2/24/01	B3815 P214	AMC 355403

This amended location is made for the purposes of adjusting the boundaries of said claim and correcting any defects which may exist in the original location or the record thereof, hereby waiving no rights acquired under and by virtue of said original location.

The undersigned claims the ground as described above and set forth on the attached map of Section 12, Township 13 North, Range 5 East, Gila and Salt River Base and Meridian, Arizona.

Located and posted on the ground this 8th day of April, 2015.

Locator

Phoenix Cement Company (Owner)

Brian Langford

(Agent)

RECEIVED
AZ STATE OFFICE



AMC 355403

MAP OF AMENDED PLACER CLAIM LOCATION

Verde Mining District Yavapai County, Arizona

Smiths Well 12

LOCATOR - PHOENIX CEMENT COMPANY

Agent *B. [Signature]*

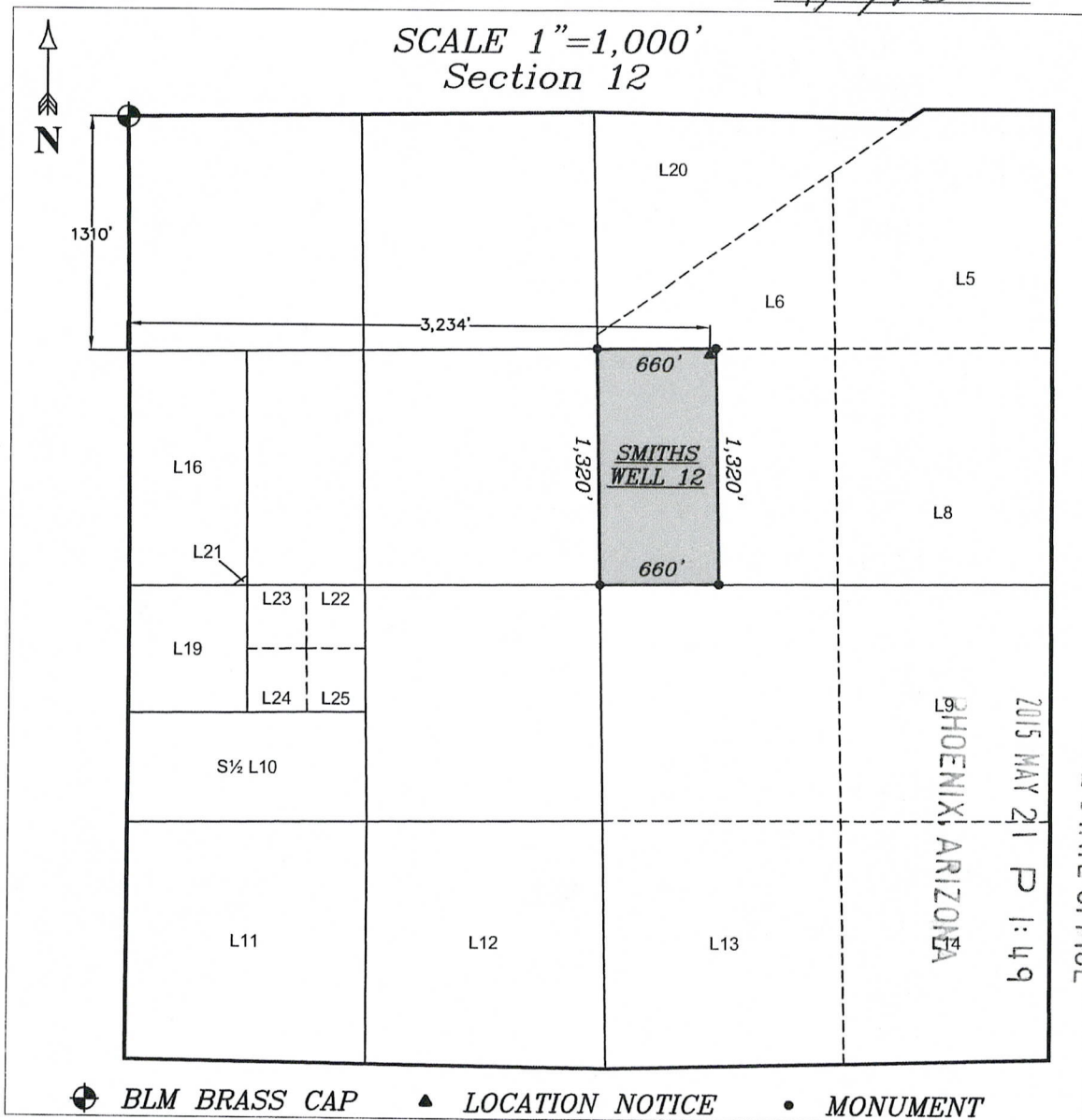
West ½ of the Southwest ¼ of the Northeast ¼ of Section 12,

Township 13 North, Range 5 East, G&SR B&M, Arizona.

Original Location Date 2/24/2001

Amendment Date

4/8/15



This amended location monument and notice is located 1,310 feet south and 3,234 feet east of a BLM brass cap being the northwest corner of Section 12. The claim runs from this location monument 50 feet northeast to the NE corner, a monument, the point of beginning; thence 1,320 feet southward to the SE corner, a monument; thence 660 feet westward to the SW corner, a monument; thence 1,320 feet northward to the NW corner, a monument; thence 660 feet eastward to the point of beginning. All monuments are appropriately labeled 1 ½" x 1 ½" wood posts extending 4 feet above the ground.

RECEIVED
S.L.N. AZ STATE OFFICE

Section Location

Section 12, T13N, R5E
Gila and Salt River Base and Meridian, Yavapai County, Arizona

2001 MAY 11
PHOENIX, ARIZONA

				x		



LOCATION NOTICE FOR PLACER MINING CLAIM

NOTICE IS HEREBY GIVEN that the Smiths Well #13 placer mining claim has been located by Roger R. Smith Jr., a citizen of the United States of America, whose current mailing address is 3000 West Cement Plant Road, Clarkdale, AZ 86324.

The general course of this claim is north to south. It is situated in Yavapai County, Arizona.

This claim is approximately 20 acres and runs from the location monument on which this notice is posted as follows:

Beginning at the NE corner at which this location notice is posted, thence
Westward 672 Feet to a monument
Southward 1319 Feet to a monument
Eastward 660 Feet to a monument
Northward 1318 Feet to the point of beginning

This claim is marked by four monuments consisting of a 2"x2"x4' wooden post at each corner of the claim.

The location monument on which this notice is posted is situated within Section 12, Township 13N, Range 5E, Gila Salt River Base and Meridian, Arizona. This claim encompasses portions of the following quarter section (s), section (s), Township (s) and Range (s): east one half of the southwest one quarter of the northeast one quarter of section 12, Township 13N, Range 5E, Gila Salt River Base and Meridian, Arizona.

DATED AND POSTED on the ground this 24 day of February, 2001.

Located by Roger R. Smith Jr., 3000 West Cement Plant Road, Clarkdale, AZ 86324

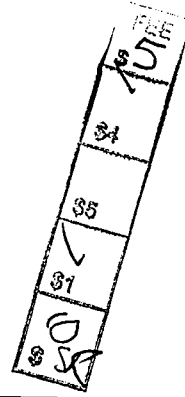
James D. Wells *James D. Wells* Agent

→ = location of found section corners

AMC 3000000

When Recorded, MAIL TO:

Jim Wells
Phoenix Cement Co
3000 W. Cement Plant Rd
Clarkdale AZ 86324



42 BK 3813 PG 557
Yavapai County
Patsy Jenney-Colon, Recorder
02/26/2001 12:44P PAGE 1 OF 2
JIM WELLS
RECORDING FEE 5.00
SURCHARGE 4.00
POSTAGE 1.00

Notice of Mining Claim

RECEIVED
CLERK OF COURSE OFFICE

2001 MAY 11 P 12: 14

PHOENIX, ARIZONA

6070703

When Recorded, Mail to:



Brian Langford
Phoenix Cement Company
P.O. Box 428
Clarkdale, AZ 86324

Amended Notice of Mining Location – Placer Claim

Notice is hereby given that **Phoenix Cement Company**, a Division of the Salt River Pima Maricopa Indian Community, a Federally-recognized Indian tribe, doing business as Salt River Materials Group, with mailing address P.O. Box 428, Clarkdale, AZ 86324, by its undersigned agent, makes this amended location of the **SMITHS WELL 14** placer claim located in the Camp Verde Mining District, Yavapai County, Arizona. This claim was originally staked on the 24th day of February, 2001 by Roger R. Smith Jr. and conveyed to Phoenix Cement Company by Quitclaim Deed dated 9/3/2014 and recorded in the Yavapai County Recorder's Office Instrument 2014-0040876.

This claim consists of approximately 20.0 acres, more or less, and is more particularly described as consisting of a portion of Lot 8 of Section 12, T. 13 N, R. 5 E, Gila and Salt River Base and Meridian, Arizona.

The general course of this claim is from North to South. The length of this claim is 1,320 feet. The width of this claim is 660 feet. This amended location monument is located 34 feet south of the north end line and 1,286 feet north of the south end line.

This amended location monument and notice is located 1,296 feet south and 4,554 feet east of a BLM brass cap being the northwest corner of Section 12. The claim runs from this location monument 50 feet northeast to the NE corner, a monument, the point of beginning; thence 1,320 feet southward to the SE corner, a monument; thence 660 feet westward to the SW corner, a monument; thence 1,320 feet northward to the NW corner, a monument; thence 660 feet eastward to the point of beginning.

This claim is marked by five substantial posts; the location monument and one at each corner. All monuments are appropriately labeled 1 1/2" x 1 1/2" wood posts extending 4 feet above the ground.

The original location notice and earlier amended location notice(s), if any, are recorded in the Official Records of Yavapai County, Arizona, and filed with the Bureau of Land Management Arizona State office, as follows:

Claim Name	Date	YC Recorder Book / Page	BLM AMC #
SMITHS WELL 14	2/24/01	B3815 P215	AMC 355404

This amended location is made for the purposes of adjusting the boundaries of said claim and correcting any defects which may exist in the original location or the record thereof, hereby waiving no rights acquired under and by virtue of said original location.

The undersigned claims the ground as described above and set forth on the attached map of Section 12, Township 13 North, Range 5 East, Gila and Salt River Base and Meridian, Arizona.

Located and posted on the ground this 8th day of April, 2015.

Locator

Phoenix Cement Company (Owner)

Brian Langford

(Agent)

PHOENIX, ARIZONA
2015 MAY 21 P 1:48

RECEIVED
AZ STATE OFFICE



AMC 355404

MAP OF AMENDED PLACER CLAIM LOCATION

Verde Mining District Yavapai County, Arizona

Smiths Well 14

LOCATOR - PHOENIX CEMENT COMPANY

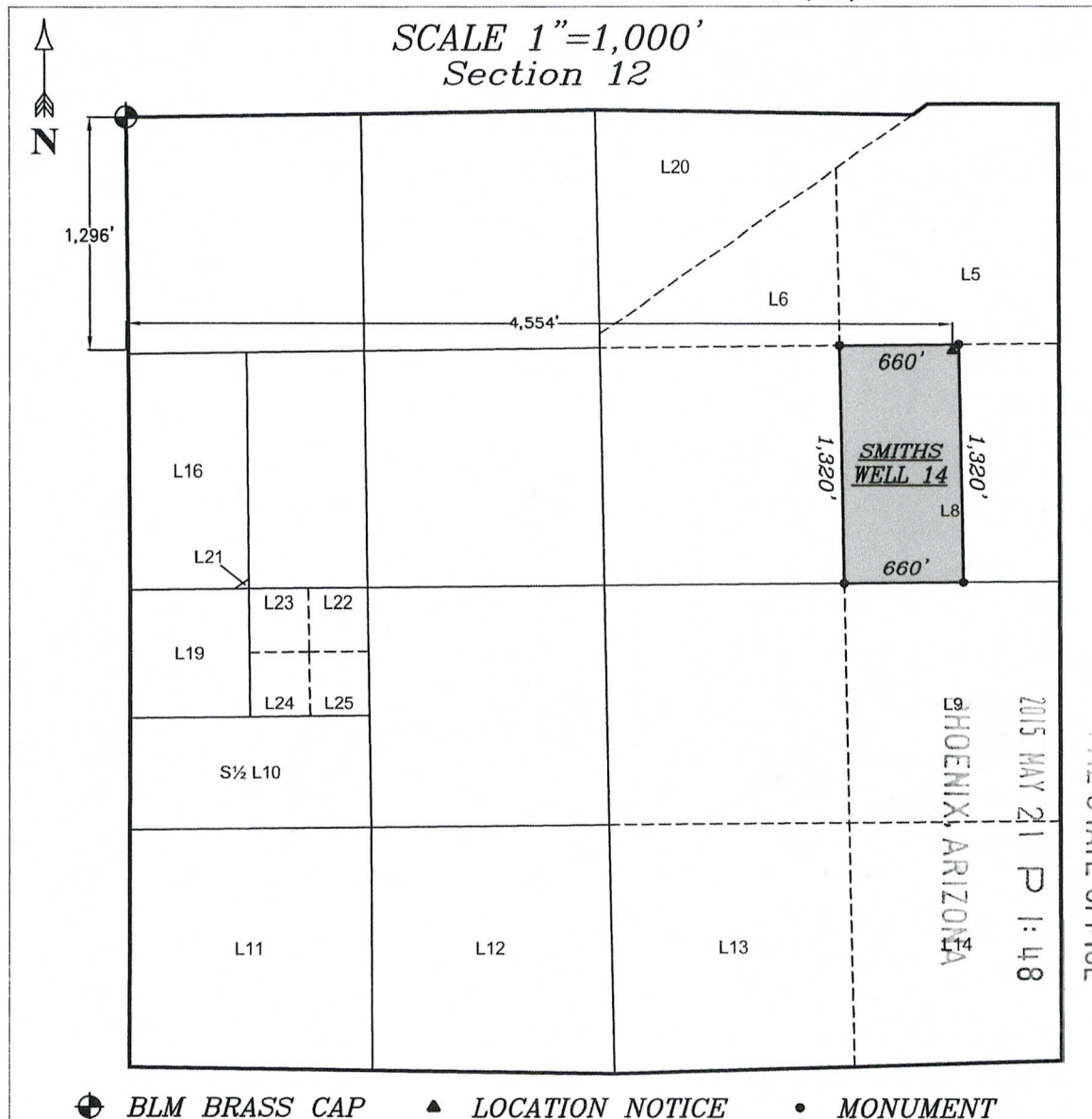
Agent 

Portion of Lot 8 of Section 12,

Township 13 North, Range 5 East, G&SR B&M, Arizona.

Original Location Date 2/24/2001

Amendment Date 4/8/15



This amended location monument and notice is located 1,296 feet south and 4,554 feet east of a BLM brass cap being the northwest corner of Section 12. The claim runs from this location monument 50 feet northeast to the NE corner, a monument, the point of beginning; thence 1,320 feet southward to the SE corner, a monument; thence 660 feet westward to the SW corner, a monument; thence 1,320 feet northward to the NW corner, a monument; thence 660 feet eastward to the point of beginning. All monuments are appropriately labeled 1 1/2" x 1 1/2" wood posts extending 4 feet above the ground.

AMC 355404

RECEIVED
S.L.L. AZ STATE OFFICE

2001 MAY 11 P 12: 04

PHOENIX, ARIZONA

Section Location

Section 12, T13N, R5E

Gila and Salt River Base and Meridian, Yavapai County, Arizona

					x	



LOCATION NOTICE FOR PLACER MINING CLAIM

NOTICE IS HEREBY GIVEN that the Smiths Well #14 placer mining claim has been located by Roger R. Smith Jr., a citizen of the United States of America, whose current mailing address is 3000 West Cement Plant Road, Clarkdale, AZ 86324.

The general course of this claim is north to south. It is situated in Yavapai County, Arizona.

This claim is approximately 19 acres and runs from the location monument on which this notice is posted as follows:

Beginning at the NE corner at which this location notice is posted, thence
Westward 630 Feet to a monument
Southward 1318 Feet to a monument
Eastward 595 Feet to a monument
Northward 1317 Feet to the point of beginning

This claim is marked by four monuments consisting of a 2"x2"x4' wooden post at each corner of the claim.

The location monument on which this notice is posted is situated within Section 12, Township 13N, Range 5E, Gila Salt River Base and Meridian, Arizona. This claim encompasses portions of the following quarter section (s), section (s), Township (s) and Range (s): west one half of the southeast one quarter of the northeast one quarter of section 12, Township 13N, Range 5E, Gila Salt River Base and Meridian, Arizona.

DATED AND POSTED on the ground this 24 day of February, 2001.

Located by Roger R. Smith Jr., 3000 West Cement Plant Road, Clarkdale, AZ 86324

James D. Wells  Agent

→ = location of found section corners

When Recorded, MAIL TO

Jim Wells
Phoenix Cement Co
3000 W. Cement Plant Rd.
Clarkdale AZ 86324

3330189 BK 3815 PG 215
Yavapai County
Patsy Jenney-Colon, Recorder
03/05/2001 08:17A PAGE 1 OF 2
JAMES D WELLS
RECORDING FEE 5.00
SURCHARGE 4.00
POSTAGE 1.00

Notice of Mining Claim

RECEIVED
BLANKET STATE OFFICE

2001 MAY 11 P 12:14

PHOENIX, ARIZONA

410 3000 0000

When Recorded, Mail to:

Brian Langford
Phoenix Cement Company
P.O. Box 428
Clarkdale, AZ 86324

Amended Notice of Mining Location – Placer Claim

Notice is hereby given that **Phoenix Cement Company**, a Division of the Salt River Pima Maricopa Indian Community, a Federally-recognized Indian tribe, doing business as Salt River Materials Group, with mailing address P.O. Box 428, Clarkdale, AZ 86324, by its undersigned agent, makes this amended location of the **SMITHS WELL 15** placer claim located in the Camp Verde Mining District, Yavapai County, Arizona. This claim was originally staked on the 24th day of February, 2001 by Roger R. Smith Jr. and conveyed to Phoenix Cement Company by Quitclaim Deed dated 9/3/2014 and recorded in the Yavapai County Recorder's Office Instrument 2014-0040876.

This claim consists of approximately 16.4 acres, more or less, and is more particularly described as consisting of a portion of Lot 8 of Section 12, T. 13 N, R. 5 E, Gila and Salt River Base and Meridian, Arizona.

The general course of this claim is from North to South. The length of this claim is 1,320 feet. The width of this claim is 552 feet on the north end line and 531 feet on the south end line. This amended location monument is located 34 feet south of the north end line and 1,286 feet north of the south end line.

This amended location monument and notice is located 1,290 feet south and 5,106 feet east of a BLM brass cap being the northwest corner of Section 12. The claim runs from this location monument 50 feet northeast to the NE corner, a monument, the point of beginning; thence 1,320 feet southward to the SE corner, a monument; thence 531 feet westward to the SW corner, a monument; thence 1,320 feet northward to the NW corner, a monument; thence 552 feet eastward to the point of beginning.

This claim is marked by five substantial posts; the location monument and one at each corner. All monuments are appropriately labeled 1 1/2" x 1 1/2" wood posts extending 4 feet above the ground.

The original location notice and earlier amended location notice(s), if any, are recorded in the Official Records of Yavapai County, Arizona, and filed with the Bureau of Land Management Arizona State office, as follows:

Claim Name	Date	YC Recorder Book / Page	BLM AMC #
SMITHS WELL 15	2/24/01	B3815 P216	AMC 355405

This amended location is made for the purposes of adjusting the boundaries of said claim and correcting any defects which may exist in the original location or the record thereof, hereby waiving no rights acquired under and by virtue of said original location.

The undersigned claims the ground as described above and set forth on the attached map of Section 12, Township 13 North, Range 5 East, Gila and Salt River Base and Meridian, Arizona.

Located and posted on the ground this 8th day of April, 2015.


Locator

Phoenix Cement Company (Owner)

Brian Langford

(Agent)

RECEIVED
AZ STATE OFFICE



AMC 355405

MAP OF AMENDED PLACER CLAIM LOCATION

Verde Mining District Yavapai County, Arizona

Smiths Well 15

LOCATOR - PHOENIX CEMENT COMPANY

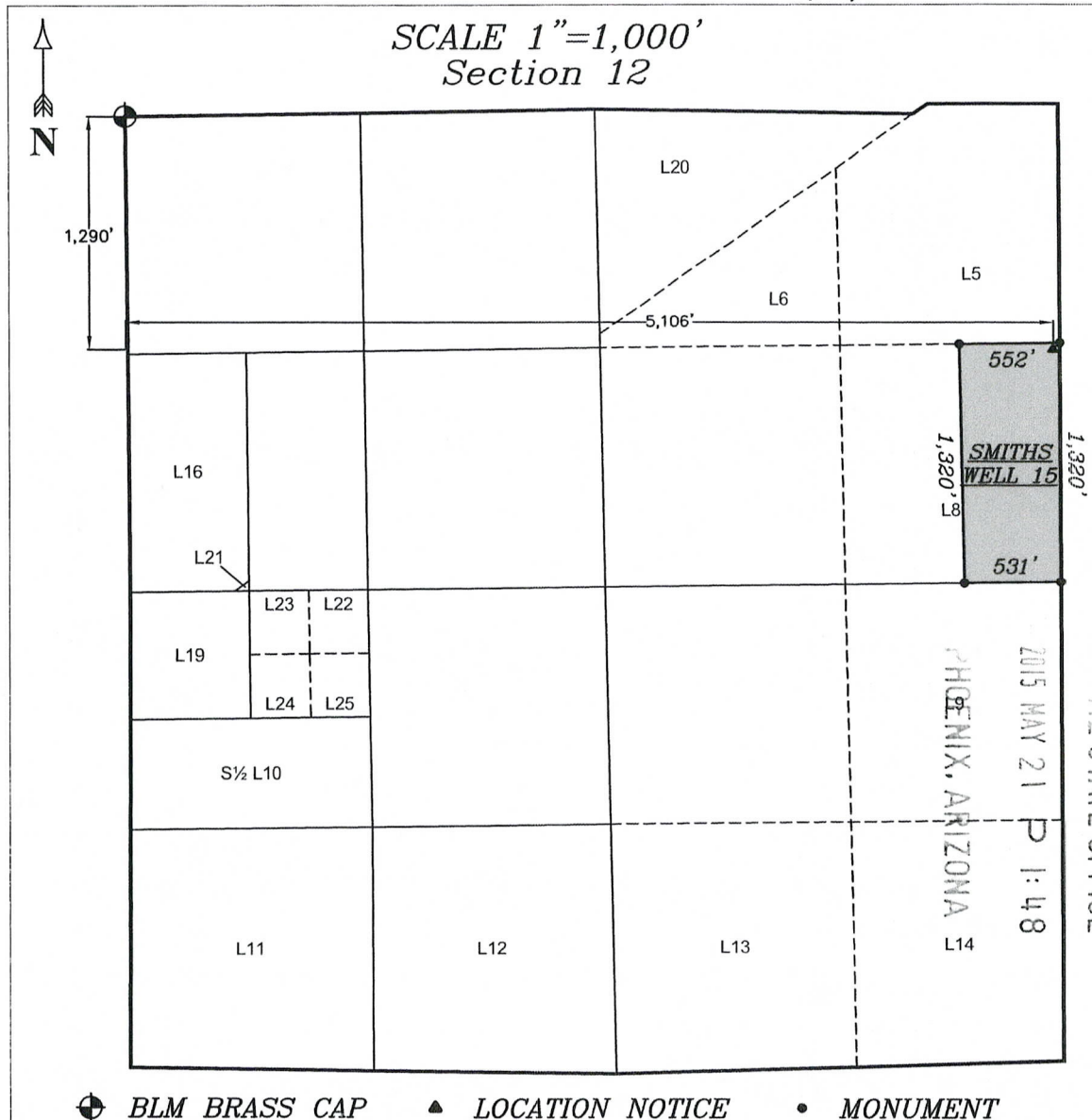
Agent 

Portion of Lot 8 of Section 12,

Township 13 North, Range 5 East, G&SR B&M, Arizona.

Original Location Date 2/24/2001

Amendment Date 4/8/15



This amended location monument and notice is located 1,290 feet south and 5,106 feet east of a BLM brass cap being the northwest corner of Section 12. The claim runs from this location monument 50 feet northeast to the NE corner, a monument, the point of beginning; thence 1,320 feet southward to the SE corner, a monument; thence 531 feet westward to the SW corner, a monument; thence 1,320 feet northward to the NW corner, a monument; thence 552 feet eastward to the point of beginning. All monuments are appropriately labeled 1 1/2" x 1 1/2" wood posts extending 4 feet above the ground.

AMC 355405

RECEIVED
P.L.M. AZ STATE OFFICE

Section Location

2001 MAY 11 P 12:45
Gila and Salt River Base and Meridian, Yavapai County, Arizona

PHOENIX, ARIZONA

					x



LOCATION NOTICE FOR PLACER MINING CLAIM

NOTICE IS HEREBY GIVEN that the Smiths Well #15 placer mining claim has been located by Roger R. Smith Jr., a citizen of the United States of America, whose current mailing address is 3000 West Cement Plant Road, Clarkdale, AZ 86324.

The general course of this claim is north to south. It is situated in Yavapai County, Arizona.

This claim is approximately 17 acres and runs from the location monument on which this notice is posted as follows:

Beginning at the NE corner at which this location notice is posted, thence
Westward 558 Feet to a monument
Southward 1317 Feet to a monument
Eastward 595 Feet to a monument
Northward 1315 Feet to the point of beginning

This claim is marked by four monuments consisting of a 2"x2"x4' wooden post at each corner of the claim.

The location monument on which this notice is posted is situated within Section 12, Township 13N, Range 5E, Gila Salt River Base and Meridian, Arizona. This claim encompasses portions of the following quarter section (s), section (s), Township (s) and Range (s): east one half of the southeast one quarter of the northeast one quarter of section 12, Township 13N, Range 5E, Gila Salt River Base and Meridian, Arizona.

DATED AND POSTED on the ground this 24 day of February, 2001.

Located by Roger R. Smith Jr., 3000 West Cement Plant Road, Clarkdale, AZ 86324

James D. Wells  Agent

→ = location of found section corners

355405

When Recorded, MAIL TO

Jim Wells
Phoenix Cement Co
3000 W. Cement Plant Rd.
Clarkdale AZ 86324

3330190 BK 3815 PG 216
Yavapai County
Patsy Jenney-Colon, Recorder
03/05/2001 08:17A PAGE 1 OF 2
JAMES D WELLS
RECORDING FEE 5.00
SURCHARGE 4.00
POSTAGE 1.00

Notice of Mining Claim

RECEIVED
COUNTY CLERK'S OFFICE
2001 MAY 11 P 12:15
PHOENIX, ARIZONA

4/18 2:30 PM '01

When Recorded, Mail to:



Brian Langford
Phoenix Cement Company
P.O. Box 428
Clarkdale, AZ 86324

Amended Notice of Mining Location – Placer Claim

Notice is hereby given that **Phoenix Cement Company**, a Division of the Salt River Pima Maricopa Indian Community, a Federally-recognized Indian tribe, doing business as Salt River Materials Group, with mailing address P.O. Box 428, Clarkdale, AZ 86324, by its undersigned agent, makes this amended location of the **SMITHS WELL 16** placer claim located in the Camp Verde Mining District, Yavapai County, Arizona. This claim was originally staked on the 24th day of February, 2001 by Roger R. Smith Jr. and conveyed to Phoenix Cement Company by Quitclaim Deed dated 9/3/2014 and recorded in the Yavapai County Recorder's Office Instrument 2014-0040876.

This claim consists of approximately 19.8 acres, more or less, and is more particularly described as consisting of the west half of the northeast quarter of the southwest quarter of Section 12, T. 13 N, R. 5 E, Gila and Salt River Base and Meridian, Arizona.

The general course of this claim is from North to South. The length of this claim is 1,318 feet on the west line and 1,317 feet on the east line. The width of this claim is 654 feet on the north end line and 656 feet on the south end line. This amended location monument is located 34 feet south of the north end line and 1,283 feet north of the south end line.

This amended location monument and notice is located 2,643 feet south and 1,946 feet east of a BLM brass cap being the northwest corner of Section 12. The claim runs from this location monument 50 feet northeast to the NE corner, a monument, the point of beginning; thence 1,317 feet southward to the SE corner, a monument; thence 656 feet westward to the SW corner, a monument; thence 1,318 feet northward to the NW corner, a monument; thence 654 feet eastward to the point of beginning.

This claim is marked by five substantial posts; the location monument and one at each corner. All monuments are appropriately labeled 1 1/2" x 1 1/2" wood posts extending 4 feet above the ground.

The original location notice and earlier amended location notice(s), if any, are recorded in the Official Records of Yavapai County, Arizona, and filed with the Bureau of Land Management Arizona State office, as follows:

Claim Name	Date	YC Recorder Book / Page	BLM AMC #
SMITHS WELL 16	2/24/01	B3815 P217	AMC 355406

This amended location is made for the purposes of adjusting the boundaries of said claim and correcting any defects which may exist in the original location or the record thereof, hereby waiving no rights acquired under and by virtue of said original location.

The undersigned claims the ground as described above and set forth on the attached map of Section 12, Township 13 North, Range 5 East, Gila and Salt River Base and Meridian, Arizona.

Located and posted on the ground this 8th day of April, 2015.

Locator VNOZIRV 'XINEOHJ


Phoenix Cement Company (Owner)

Brian Langford

(Agent)

8h :l p 12 avw 5107

RECEIVED
AZ STATE OFFICE



AMC 355406

MAP OF AMENDED PLACER CLAIM LOCATION

Verde Mining District Yavapai County, Arizona

Smiths Well 16

LOCATOR - PHOENIX CEMENT COMPANY

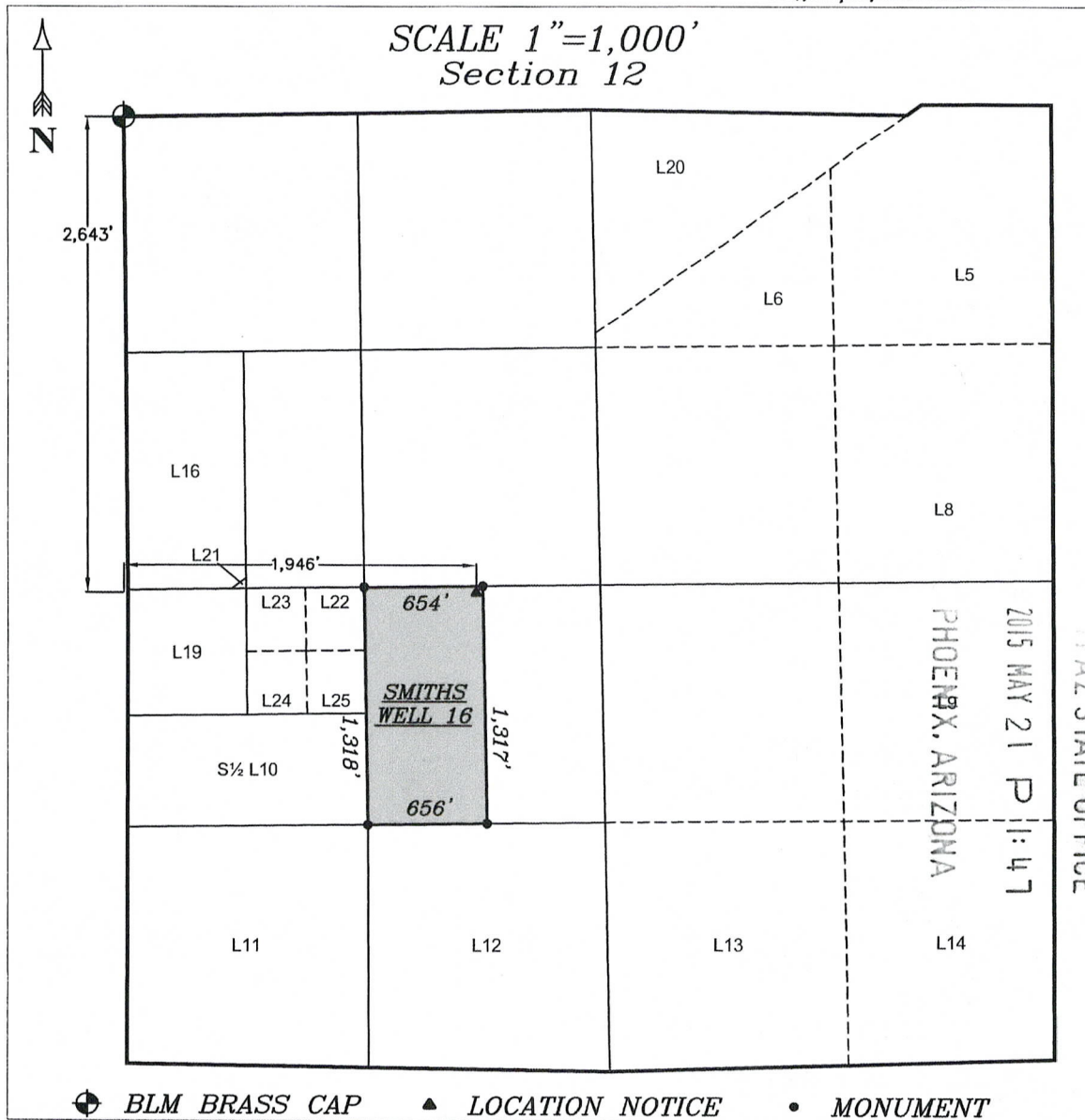
Agent *B*

West ½ of the Northeast ¼ of the Southwest ¼ of Section 12,

Township 13 North, Range 5 East, G&SR B&M, Arizona.

Original Location Date 2/24/2001

Amendment Date 4/8/15



This amended location monument and notice is located 2,643 feet south and 1,946 feet east of a BLM brass cap being the northwest corner of Section 12. The claim runs from this location monument 50 feet northeast to the NE corner, a monument, the point of beginning; thence 1,317 feet southward to the SE corner, a monument; thence 656 feet westward to the SW corner, a monument; thence 1,318 feet northward to the NW corner, a monument; thence 654 feet eastward to the point of beginning. All monuments are appropriately labeled 1 ½" x 1 ½" wood posts extending 4 feet above the ground.

When Recorded, MAIL TO

Jim Wells
Phoenix Cement Co
3000 W. Cement Plant Rd.
Clarkdale AZ 86324

3330191 BK 3815 PG 217
Yavapai County
Patsy Jenney-Colon, Recorder
03/05/2001 08:17A PAGE 1 OF 2
JAMES D WELLS
RECORDING FEE 5.00
SURCHARGE 4.00
POSTAGE 1.00

Notice of Mining Claim

RECEIVED
RECORDING OFFICE

2001 MAY 11 P 12:15

PHOENIX, ARIZONA

APR 10 2001

When Recorded, Mail to:



Brian Langford
Phoenix Cement Company
P.O. Box 428
Clarkdale, AZ 86324

Amended Notice of Mining Location – Placer Claim

Notice is hereby given that **Phoenix Cement Company**, a Division of the Salt River Pima Maricopa Indian Community, a Federally-recognized Indian tribe, doing business as Salt River Materials Group, with mailing address P.O. Box 428, Clarkdale, AZ 86324, by its undersigned agent, makes this amended location of the **SMITHS WELL 17** placer claim located in the Camp Verde Mining District, Yavapai County, Arizona. This claim was originally staked on the 24th day of February, 2001 by Roger R. Smith Jr. and conveyed to Phoenix Cement Company by Quitclaim Deed dated 9/3/2014 and recorded in the Yavapai County Recorder's Office Instrument 2014-0040876.

This claim consists of approximately 19.8 acres, more or less, and is more particularly described as consisting of the east half of the northeast quarter of the southwest quarter of Section 12, T. 13 N, R. 5 E, Gila and Salt River Base and Meridian, Arizona.

The general course of this claim is from North to South. The length of this claim is 1,317 feet on the west line and 1,316 feet on the east line. The width of this claim is 654 feet on the north end line and 656 feet on the south end line. This amended location monument is located 34 feet south of the north end line and 1,282 feet north of the south end line.

This amended location monument and notice is located 2,637 feet south and 2,600 feet east of a BLM brass cap being the northwest corner of Section 12. The claim runs from this location monument 50 feet northeast to the NE corner, a monument, the point of beginning; thence 1,316 feet southward to the SE corner, a monument; thence 656 feet westward to the SW corner, a monument; thence 1,317 feet northward to the NW corner, a monument; thence 654 feet eastward to the point of beginning.

This claim is marked by five substantial posts; the location monument and one at each corner. All monuments are appropriately labeled 1 1/2" x 1 1/2" wood posts extending 4 feet above the ground.

The original location notice and earlier amended location notice(s), if any, are recorded in the Official Records of Yavapai County, Arizona, and filed with the Bureau of Land Management Arizona State office, as follows:

Claim Name	Date	YC Recorder Book / Page	BLM AMC #
SMITHS WELL 17	2/24/01	B3815 P218	AMC 355407

This amended location is made for the purposes of adjusting the boundaries of said claim and correcting any defects which may exist in the original location or the record thereof, hereby waiving no rights acquired under and by virtue of said original location.

The undersigned claims the ground as described above and set forth on the attached map of Section 12, Township 13 North, Range 5 East, Gila and Salt River Base and Meridian, Arizona.


Located and posted on the ground this 14th day of April, 2015.

Locator

Phoenix Cement Company (Owner) | 2 | Brian Langford

(Agent)

RECEIVED
AZ STATE OFFICE



AMC 355407

MAP OF AMENDED PLACER CLAIM LOCATION

Verde Mining District Yavapai County, Arizona

Smiths Well 17

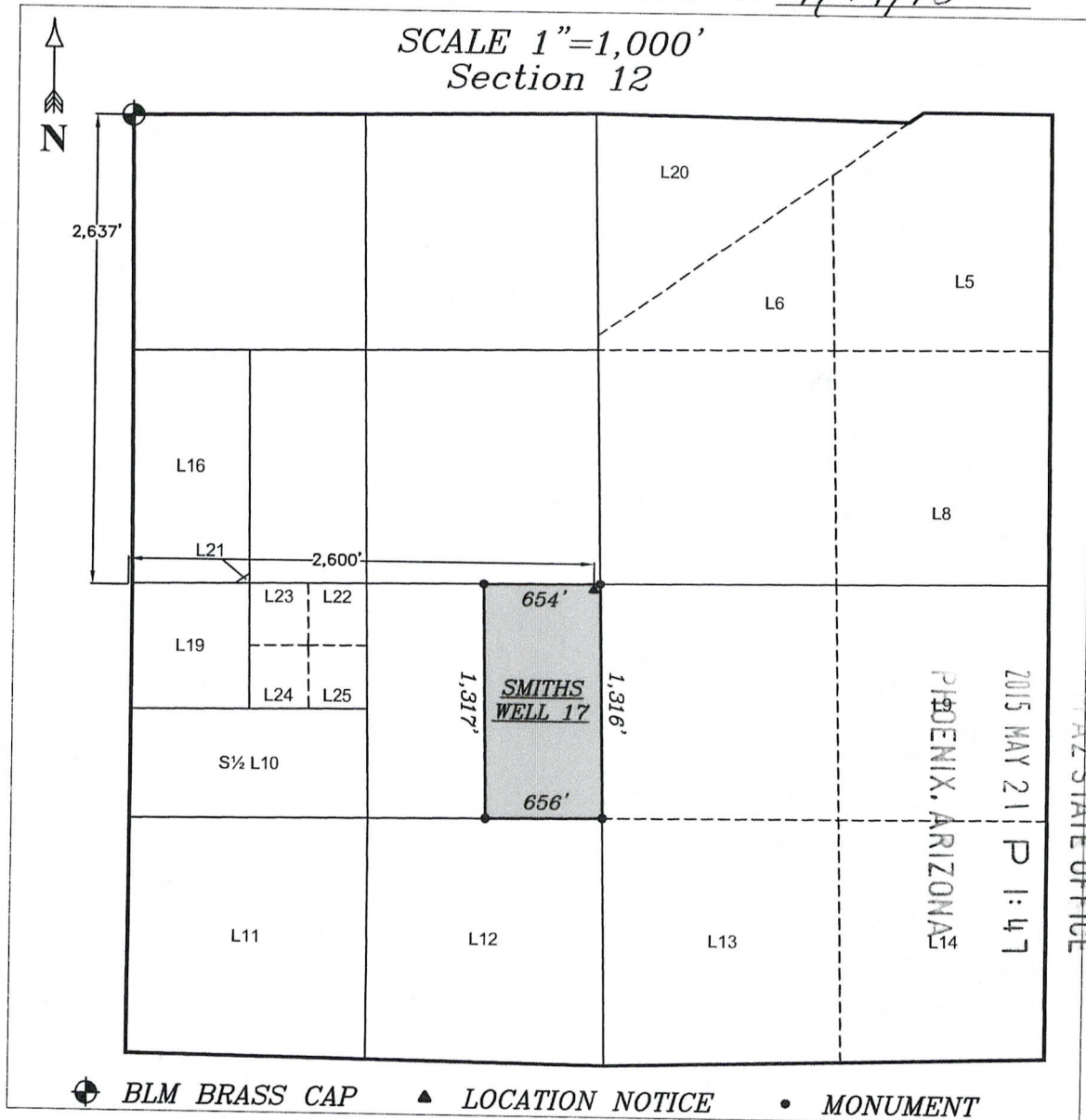
LOCATOR - PHOENIX CEMENT COMPANY

Agent 

East ½ of the Northeast ¼ of the Southwest ¼ of Section 12,

Township 13 North, Range 5 East, G&SR B&M, Arizona.

Original Location Date 2/24/2001 Amendment Date 4/14/15



This amended location monument and notice is located 2,637 feet south and 2,600 feet east of a BLM brass cap being the northwest corner of Section 12. The claim runs from this location monument 50 feet northeast to the NE corner, a monument, the point of beginning; thence 1,316 feet southward to the SE corner, a monument; thence 656 feet westward to the SW corner, a monument; thence 1,317 feet northward to the NW corner, a monument; thence 654 feet eastward to the point of beginning. All monuments are appropriately labeled 1 ½" x 1 ½" wood posts extending 4 feet above the ground.

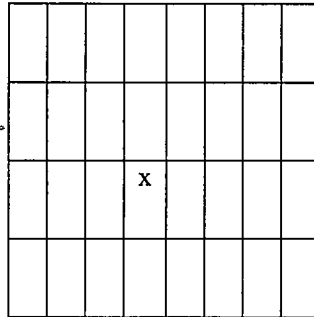
AMC 355407

RECEIVED
S.L.M. AZ STATE OFFICE

Section Location

2001 MAY 11 P 12: 15
Gila and Salt River Base and Meridian, Yavapai County, Arizona

PUEBLO, ARIZONA



LOCATION NOTICE FOR PLACER MINING CLAIM

NOTICE IS HEREBY GIVEN that the Smiths Well #17 placer mining claim has been located by Roger R. Smith, Jr., a citizen of the United States of America, whose current mailing address is 3000 West Cement Plant Road, Clarkdale, AZ 86324.

The general course of this claim is north to south. It is situated in Yavapai County, Arizona.

This claim is approximately 20 acres and runs from the location monument on which this notice is posted as follows:

Beginning at the NE corner at which this location notice is posted, thence
Westward 654 Feet to a monument
Southward 1343 Feet to a monument
Eastward 657 Feet to a monument
Northward 1350 Feet to the point of beginning


This claim is marked by four monuments consisting of a 2"x2"x4' wooden post at each corner of the claim.

The location monument on which this notice is posted is situated within Section 12, Township 13N, Range 5E, Gila Salt River Base and Meridian, Arizona. This claim encompasses portions of the following quarter section (s), section (s), Township (s) and Range (s): east one half of the northeast one quarter of the southwest one quarter of section 12, Township 13N, Range 5E, Gila Salt River Base and Meridian, Arizona.

DATED AND POSTED on the ground this 24 day of February, 2001.

Located by Roger R. Smith Jr., 3000 West Cement Plant Road, Clarkdale, AZ 86324

James D. Wells

 Agent

→ = location of found section corners

Yavapai County

03/05/2001 08:17A PAGE 1 OF 2

RECORDING FEE 5.00

POSTAGE	1.00
---------	------

Clarkdale AZ 86324

Notice of Mining Claims

RECEIVED
BUREAU OF STATE OFFICE

2001 MAY 11 P 12:15

PHOENIX, ARIZONA

1. The first step is to identify the problem or question that needs to be addressed. This involves understanding the context and the specific requirements of the task.

When Recorded, MAIL TO

Jim Wells
Phoenix Cement Co
3000 W. Cement Plant Rd.
Clarkdale AZ 86324

3330193 BK 3815 PG 219
Yavapai County
Patsy Jenney-Colon, Recorder
03/05/2001 08:17A PAGE 1 OF 2
JAMES D WELLS
RECORDING FEE 5.00
SURCHARGE 4.00
POSTAGE 1.00

Notice of Mining Claim

RECEIVED
COUNTY CLERK'S OFFICE
2001 MAY 11 P 12:15
PHOENIX, ARIZONA

11
12
13
14
15
16
17
18
19
20

When Recorded, MAIL TO

Jim Wells
Phoenix Cement Co
3000 W. Cement Plant Rd.
Clarkdale AZ 86324

3330194 BK 3815 PG 220
Yavapai County
Patsy Jenney-Colon, Recorder
03/05/2001 08:17A PAGE 1 OF 2
JAMES D WELLS
RECORDING FEE 5.00
SURCHARGE 4.00
POSTAGE 1.00

Notice of Mining Claim

RECEIVED
CLERK OF SUPERIOR COURT OFFICE

2001 MAY 11 P 12:15

PHOENIX, ARIZONA

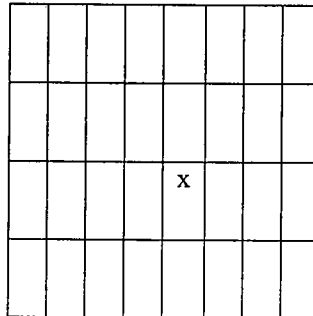
2001 MAY 11 P 12:15

RECEIVED
B.L.M. AZ STATE OFFICE

Section Location

Section 11, T13N, R5E
Gila and Salt River Base and Meridian, Yavapai County, Arizona

2001 MAY 11 P 12:15
PHOENIX, ARIZONA



LOCATION NOTICE FOR PLACER MINING CLAIM

NOTICE IS HEREBY GIVEN that the Smiths Well #18 placer mining claim has been located by Roger R. Smith, Jr., a citizen of the United States of America, whose current mailing address is 3000 West Cement Plant Road, Clarkdale, AZ 86324.

The general course of this claim is north to south. It is situated in Yavapai County, Arizona.

This claim is approximately 16 acres and runs from the location monument on which this notice is posted as follows:

Beginning at the NE corner at which this location notice is posted, thence
Westward 657 Feet to a monument
Southward 1113 Feet to the north R/W line of AZ Hwy 260
Northeastward 694 Feet along the north R/W line of AZ Hwy 260
Northward 918 Feet to the point of beginning

This claim is marked by four monuments consisting of a 2"x2"x4' wooden post at each corner of the claim.

The location monument on which this notice is posted is situated within Section 11, Township 13N, Range 5E, Gila Salt River Base and Meridian, Arizona. This claim encompasses portions of the following quarter section (s), section (s), Township (s) and Range (s): west one half of the northwest one quarter of the southeast one quarter of section 11, Township 13N, Range 5E, Gila Salt River Base and Meridian, Arizona.

DATED AND POSTED on the ground this 24 day of February, 2001.

Located by Roger R Smith Jr., 3000 West Cement Plant Road, Clarkdale, AZ 86324

James D. Wells  Agent

→ = location of found section corners

RECEIVED
P.L.M. AZ STATE OFFICE

Section Location

2001 MAY 11 P 12:15

PHOENIX, ARIZONA

Section 11, T13N, R5E
Gila and Salt River Base and Meridian, Yavapai County, Arizona

				X			



LOCATION NOTICE FOR PLACER MINING CLAIM

NOTICE IS HEREBY GIVEN that the Smiths Well #19 placer mining claim has been located by Roger R. Smith Jr., a citizen of the United States of America, whose current mailing address is 3000 West Cement Plant Road, Clarkdale, AZ 86324.

The general course of this claim is north to south. It is situated in Yavapai County, Arizona.

This claim is approximately 13 acres and runs from the location monument on which this notice is posted as follows:

Beginning at the NE corner at which this location notice is posted, thence
Westward 657 Feet to a monument
Southward 918 Feet to the north R/W line of AZ Hwy 260
Northeastward 694 Feet along the north R/W line of AZ Hwy 260
Northward 768 Feet to the point of beginning

This claim is marked by four monuments consisting of a 2"x2"x4' wooden post at each corner of the claim.

The location monument on which this notice is posted is situated within Section 11, Township 13N, Range 5E, Gila Salt River Base and Meridian, Arizona. This claim encompasses portions of the following quarter section (s), section (s), Township (s) and Range (s): east one half of the northwest one quarter of the southeast one quarter of section 11, Township 13N, Range 5E, Gila Salt River Base and Meridian, Arizona.

DATED AND POSTED on the ground this 24 day of February, 2001.

Located by Roger R. Smith Jr., 3000 West Cement Plant Road, Clarkdale, AZ 86324

James D. Wells  Agent

→ = location of found section corners

355409

RUN TIME: 11:07 AM

**DEPARTMENT OF INTERIOR
BUREAU OF LAND MANAGEMENT**

**RUN DATE: 05/11/2001
Page 1 of 1**

Input Parameters for Geographic Report with Land

System Id = CR

Admin State = AZ

Geo State =

Casetype begins with

Case Disp Txt = AUTHORIZED, CANCELLED, CLOSED, EXPIRED, No Match, PENDING, REJECTED, RELINQUISHED, VOID, WITHDRAWN

Mer Twp Rng =

Mtrs = 14 0130N 0050E 001, 14 0130N 0050E 011, 14 0130N 0050E 012

Commodity =

Pending Org =

Total Rows Returned: 22

**NO WARRANTY IS MADE BY BLM FOR USE OF THE DATA
FOR PURPOSES NOT INTENDED BY BLM**

RUN TIME: 11:09 AM

Adm State: AZ

UNITED STATES DEPARTMENT OF INTERIOR
BUREAU OF LAND MANAGEMENT
GEOGRAPHIC REPORT WITH LAND
Sorted by Serial Number

RUN DATE: 05/11/2001
Page 1 of 1

Serial Number: AZA 022975
Total Case Acres: 330.820

<u>Casetype</u>	<u>Case Disp</u>	14	0130N	0050E	<u>Sect</u>	<u>Sur Typ</u>	<u>Sur Num</u>	<u>Suff</u>	<u>Subdivision</u>	<u>Act Pend</u>
386300	PENDING				001	ALIQ			N2SW; N2SW;	Y
						RSDL	1		W2SESW,N2SWSW;	Y
							1		W2SESW,N2SWSW;	
					011	ALIQ			NENE;	Y
						RSDL	1		N2SENE,E2W2NE;	Y
							1		N2SENE,E2W2NE;	
					012	ALIQ			NWNW;	Y
									NWNW;	
						LOTS			21-25;	Y
									21-25;	
						RSDL	1		W2E2NW,E2SWNW;	Y
							1		W2E2NW,E2SWNW;	

Serial Number: AZA 02297501
Total Case Acres: 330.820

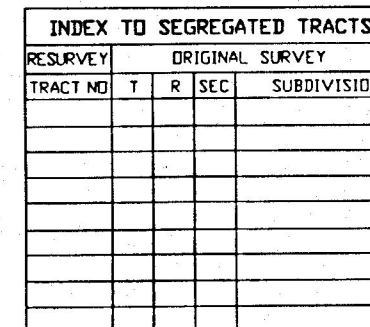
<u>Casetype</u>	<u>Case Disp</u>	14	0130N	0050E	<u>Sect</u>	<u>Sur Typ</u>	<u>Sur Num</u>	<u>Suff</u>	<u>Subdivision</u>	<u>Act Pend</u>
387200	CLOSED				001	ALIQ			N2SW;	
								1	W2SESW,N2SWSW;	
					011				NENE;	
								1	N2SENE,E2W2NE;	
					012				NWNW;	
								1	W2E2NW,E2SWNW;	
						LOTS			21-25;	

Serial Number: AZAR 0036104
Total Case Acres: 1.280

<u>Casetype</u>	<u>Case Disp</u>	14	0130N	0050E	<u>Sect</u>	<u>Sur Typ</u>	<u>Sur Num</u>	<u>Suff</u>	<u>Subdivision</u>	<u>Act Pend</u>
289100	AUTHORIZED				011	LOTS			1,2,7,8,10,17,18;	

YAVAPAI COUNTY

← Camp Verde
Garden Reservation
cancelled



PROTRACTION DIAGRAM NO 53

100 MAY 29, A 8:23
JAN 16 1964
FBI - NEW YORK

Lat. 34°28'05" N
Long. 111°45'53"

WARNING STATEMENT

This plat is the Bureau's Record of Title, and should be used only as a graphic display of the township survey data. Records hereon do not reflect title changes which may have been effected by lateral movements of rivers or other bodies of water. Refer to the cadastral surveys for official survey information.

[illegible]

T. 13N
R. 5E

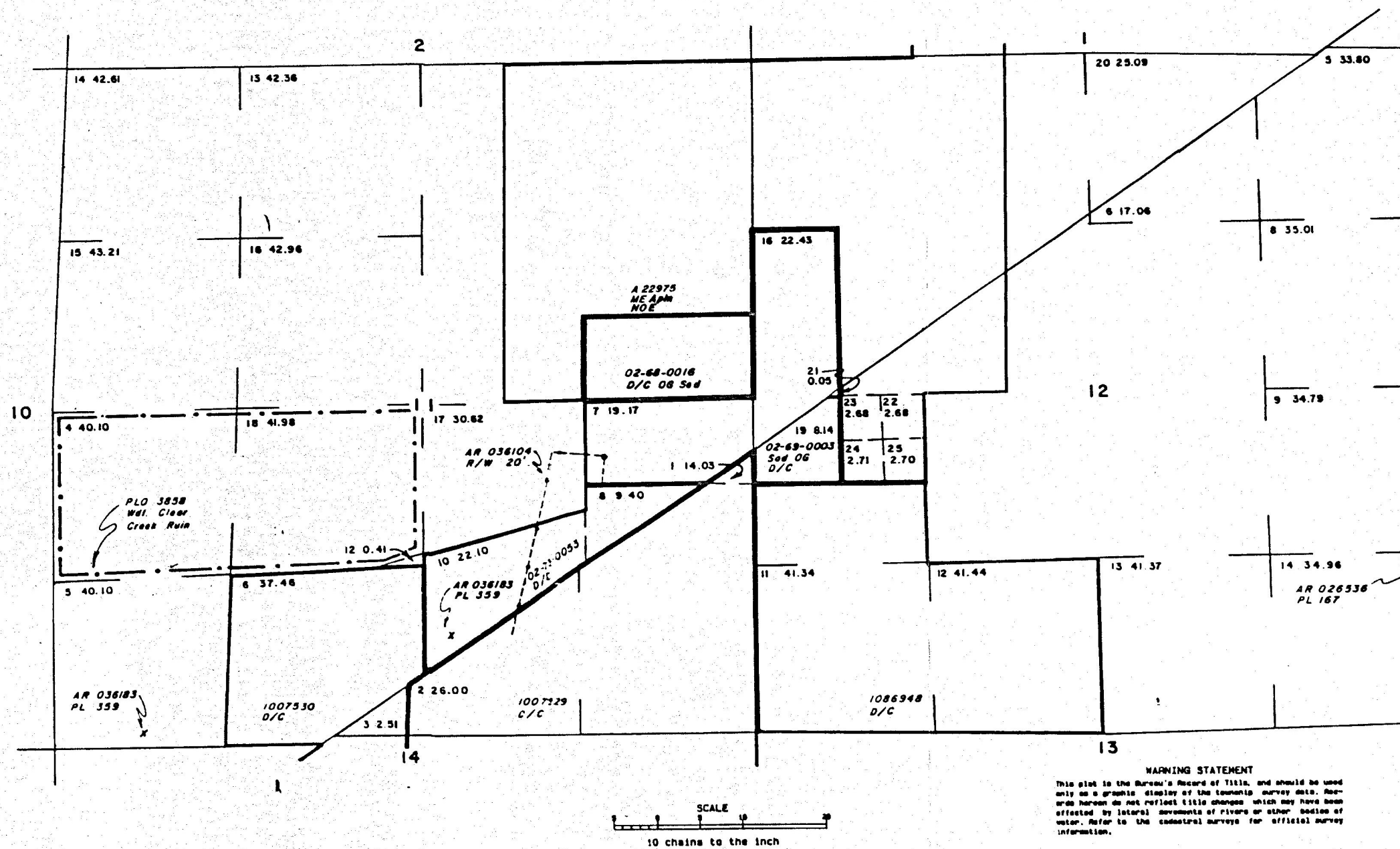
STATUS OF PUBLIC DOMAIN
LAND AND MINERAL TITLES

MTP
SUPPL Sec. 11, 12

[illegible]

FOR ORDERS EFFECTING DISPOSAL OR USE OF UNIDENTIFIED LANDS WITHDRAWN FOR CLASSIFICATION, MINERALS, WATER AND/OR OTHER PUBLIC PURPOSES, REFER TO INDEX OF MISCELLANEOUS DOCUMENTS.

DIST. NO. 2

[illegible]

T. 13 N
R. 5 E

Sup 2.